









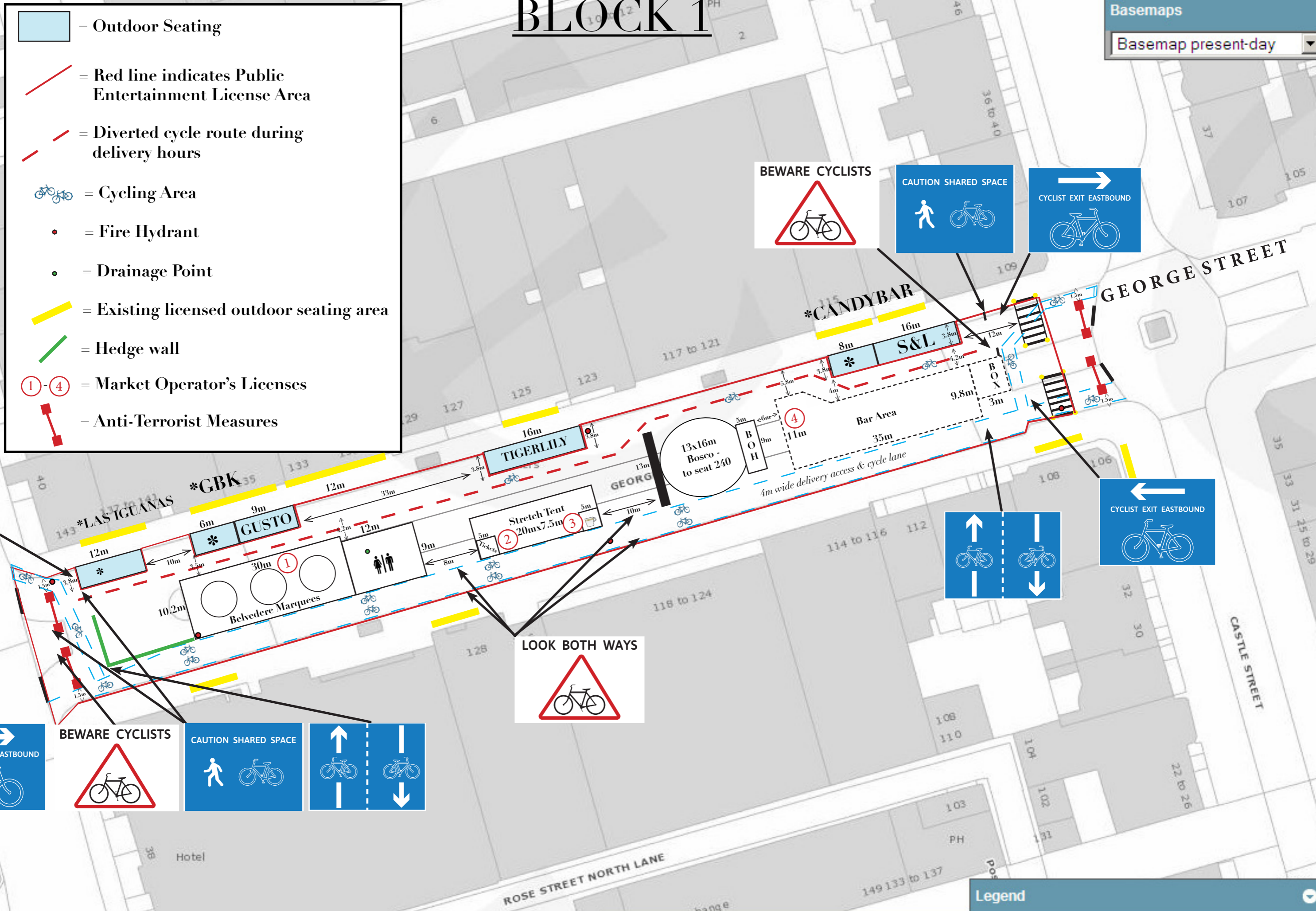
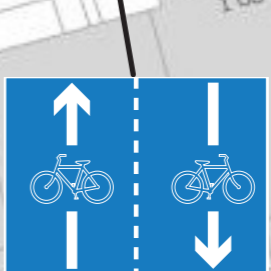
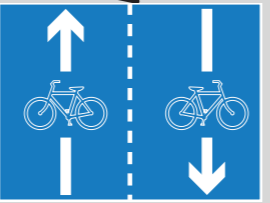
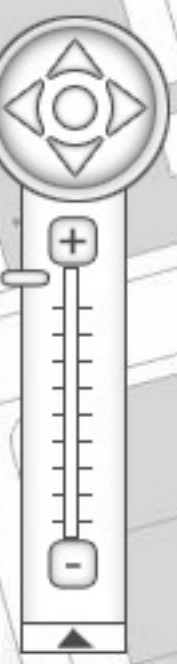


BLOCK 1

Basemaps
Basemap present-day

-  = Outdoor Seating
-  = Red line indicates Public Entertainment License Area
-  = Diverted cycle route during delivery hours
-  = Cycling Area
-  = Fire Hydrant
-  = Drainage Point
-  = Existing licensed outdoor seating area
-  = Hedge wall
-  = Market Operator's Licenses
-  = Anti-Terrorist Measures



Legend