






EXTENT OF LEITH STREET WORKS CONTAINED WITHIN THIS SUBMISSION PACKAGE. WORKS BEYOND THIS POINT TIE INTO PICARDY PLACE PROPOSALS

**KEY**

AREAS TO BE REDETERMINED

-  CARRIAGEWAY TO FOOTWAY  
1, 2, 4, 5, 8, 9, 14, 15, 17, 19, 21
-  FOOTWAY TO CARRIAGEWAY  
3, 6, 7, 18, 20
-  VERGE TO FOOTWAY  
11
-  FOOTWAY TO CYCLE TRACK  
12, 13
-  CARRIAGEWAY TO CYCLE TRACK  
10, 16

ROADS (SCOTLAND) ACT 1984

THE CITY OF EDINBURGH COUNCIL (CALTON ROAD, GREENSIDE ROW, LEITH STREET AND, WATERLOO PLACE EDINBURGH) (REDETERMINATION OF MEANS OF EXERCISE OF PUBLIC RIGHT OF PASSAGE) ORDER 201\_ - RSO/17/13

Plan showing the length of road over which means of exercise of public right of passage is to be redetermined in terms of the above Order, which will come into operation on the \_ day of \_ 201\_ Executed by The City of Edinburgh Council this \_ day of \_ 201\_

00	FR
00	Z
07	Z
06	IS
05	RE
04	RE
03	RE
02	RE
01	IS
REV	

Executive Director of Place

(witness)

Plan 1 of 4

Client **TH Real Estate**  
 Project **EDINBURGH ST JAMES**  
 PUTTING EDINBURGH - FIRST






**SWECO**  
 Spectrum House  
 2 Powderhall Road  
 Edinburgh  
 EH7 4GB  
 Tel: +44 (0)131 550 6300  
 www.sweco.co.uk

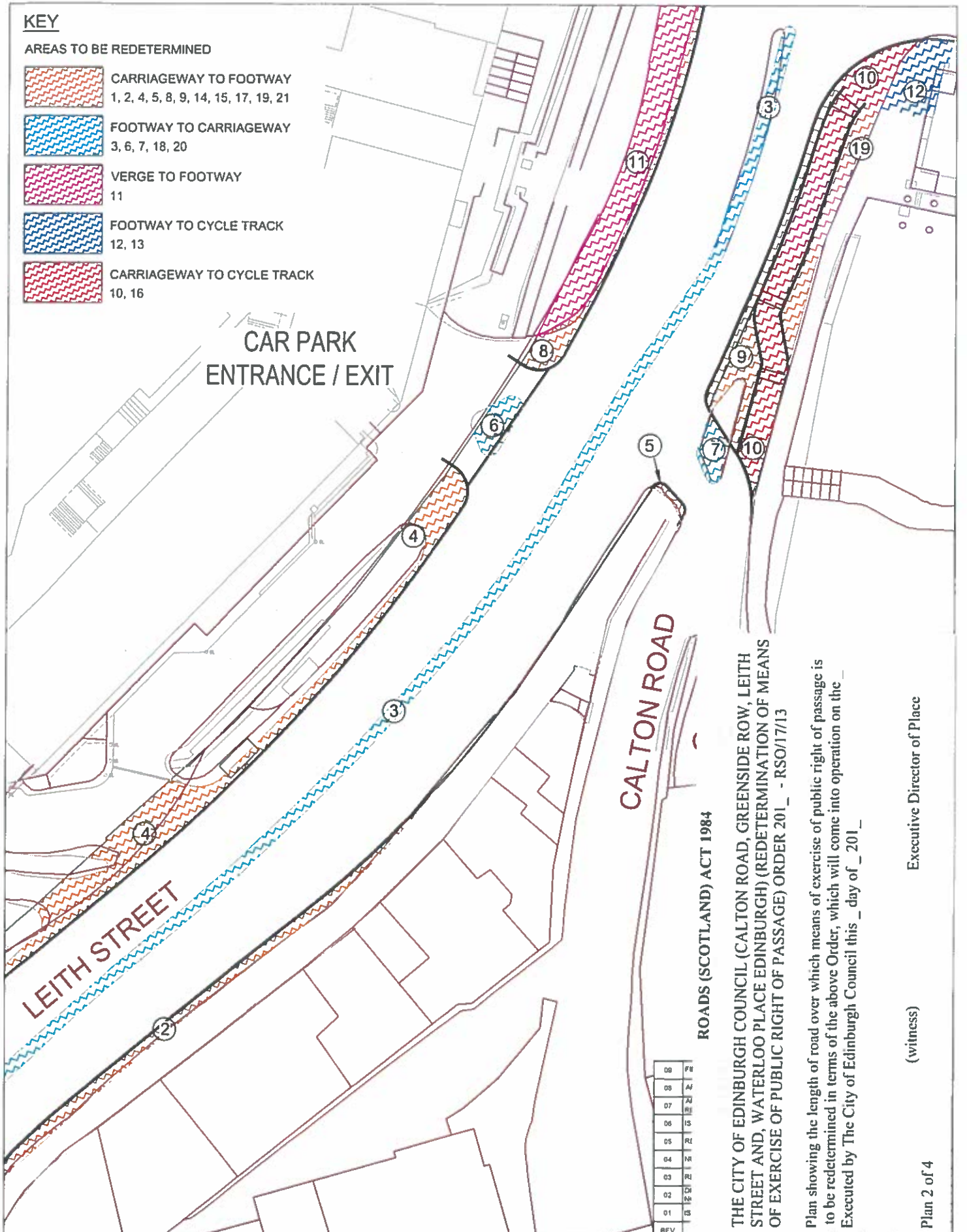
This drawing should not be relied on or used in circumstances other than those for which it was originally prepared and for which Sweco was commissioned. Sweco accepts no responsibility for this drawing to any party other than the person by whom it was commissioned. This drawing has been prepared for the listed project or named part thereof and should not be relied upon or used for any other project without an independent check being carried out as to its suitability and prior written authority of Sweco being obtained. Sweco accepts no responsibility or liability for the consequences of this drawing being used for a purpose other than the purposes for which it was commissioned. Any person using or relying on this drawing for such other purpose agrees, and will by such use or reliance be taken to confirm his agreement, to indemnify Sweco for all loss or damage resulting therefrom.

Title <b>LEITH STREET REDETERMINATION ORDER SHEET 1 OF 3</b>			
Scale 1:500 @ A4	Drawing No.	Rev.	
Drawn JL	Date 15/06/17	ESJ-SWE-Z1-XXX-DR-TR-02700	
Chkd ED	Date 15/06/17	09	
Appd NH	Date 15/06/17		

**KEY**

**AREAS TO BE REDETERMINED**

-  CARRIAGEWAY TO FOOTWAY  
1, 2, 4, 5, 8, 9, 14, 15, 17, 19, 21
-  FOOTWAY TO CARRIAGEWAY  
3, 6, 7, 18, 20
-  VERGE TO FOOTWAY  
11
-  FOOTWAY TO CYCLE TRACK  
12, 13
-  CARRIAGEWAY TO CYCLE TRACK  
10, 16



CAR PARK  
ENTRANCE / EXIT

LEITH STREET

CALTON ROAD

ROADS (SCOTLAND) ACT 1984  
THE CITY OF EDINBURGH COUNCIL (CALTON ROAD, GREENSIDE ROW, LEITH STREET AND, WATERLOO PLACE EDINBURGH) (REDETERMINATION OF MEANS OF EXERCISE OF PUBLIC RIGHT OF PASSAGE) ORDER 201\_ - RSO/17/13

Plan showing the length of road over which means of exercise of public right of passage is to be redetermined in terms of the above Order, which will come into operation on the \_ Executed by The City of Edinburgh Council this \_ day of \_ 201\_

06	FR
05	AF
07	RE
06	IS
05	RE
04	RE
03	RE
02	RE
01	IS
00	REV

Executive Director of Place

(witness)

Plan 2 of 4

Client **TH Real Estate**  
Project **EDINBURGH ST JAMES**  
PUTTING EDINBURGH FIRST

**SWECO**  
Spectrum House  
2 Powderhall Road  
Edinburgh  
EH7 4GB  
Tel: +44 (0)131 550 6300  
www.sweco.co.uk

This drawing should not be relied on or used in circumstances other than those for which it was originally prepared and for which Sweco was commissioned. Sweco accepts no responsibility for this drawing to any party other than the person by whom it was commissioned. This drawing has been prepared for the listed project or named part thereof and should not be relied upon or used for any other project without an independent check being carried out as to its suitability and prior written authority of Sweco being obtained. Sweco accepts no responsibility or liability for the consequences of this drawing being used for a purpose other than the purposes for which it was commissioned. Any person using or relying on this drawing for such other purpose agrees, and will by such use or reliance be taken to confirm his agreement, to indemnify Sweco for all loss or damage resulting therefrom.

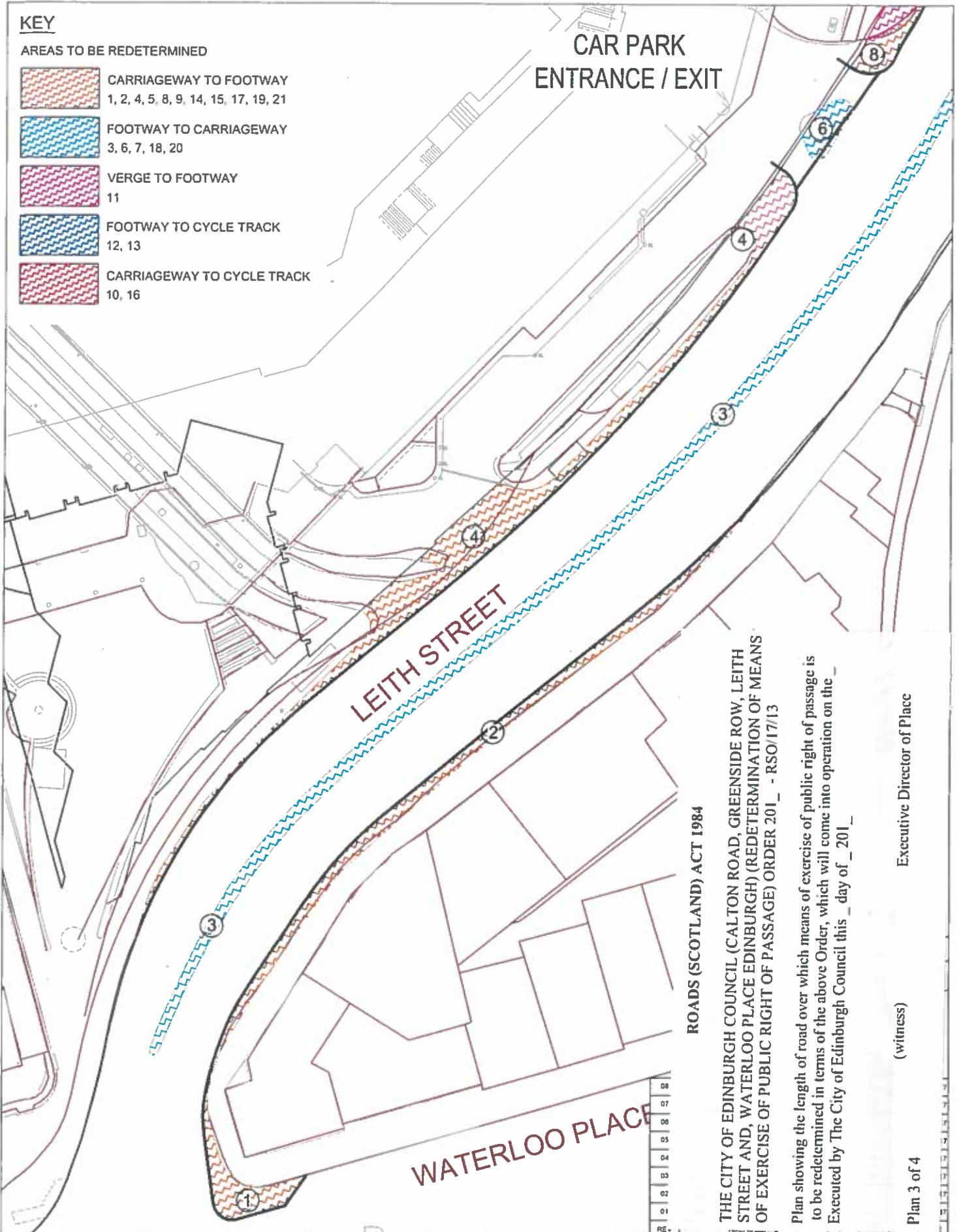
Title		LEITH STREET REDETERMINATION ORDER SHEET 2 OF 3	
Scale 1:500	@ A4	Drawing No.	Rev.
Drawn JL	Date 15/06/17	ESJ-SWE-21-XXX-DR-TR-02703	09
Chkd ED	Date 15/06/17		
Appd NH	Date 15/06/17		



**KEY**

**AREAS TO BE REDETERMINED**

-  CARRIAGEWAY TO FOOTWAY  
1, 2, 4, 5, 8, 9, 14, 15, 17, 19, 21
-  FOOTWAY TO CARRIAGEWAY  
3, 6, 7, 18, 20
-  VERGE TO FOOTWAY  
11
-  FOOTWAY TO CYCLE TRACK  
12, 13
-  CARRIAGEWAY TO CYCLE TRACK  
10, 16



ROADS (SCOTLAND) ACT 1984

THE CITY OF EDINBURGH COUNCIL (CALTON ROAD, GREENSIDE ROW, LEITH STREET AND, WATERLOO PLACE EDINBURGH) (REDETERMINATION OF MEANS OF EXERCISE OF PUBLIC RIGHT OF PASSAGE) ORDER 201\_ - RSO/17/13

Plan showing the length of road over which means of exercise of public right of passage is to be redetermined in terms of the above Order, which will come into operation on the \_ day of \_ 201\_ Executed by The City of Edinburgh Council this \_ day of \_ 201\_

(witness)  
Executive Director of Place

Plan 3 of 4

Client **TH Real Estate**  
Project **EDINBURGH STJAMES**  
PUTTING EDINBURGH FIRST

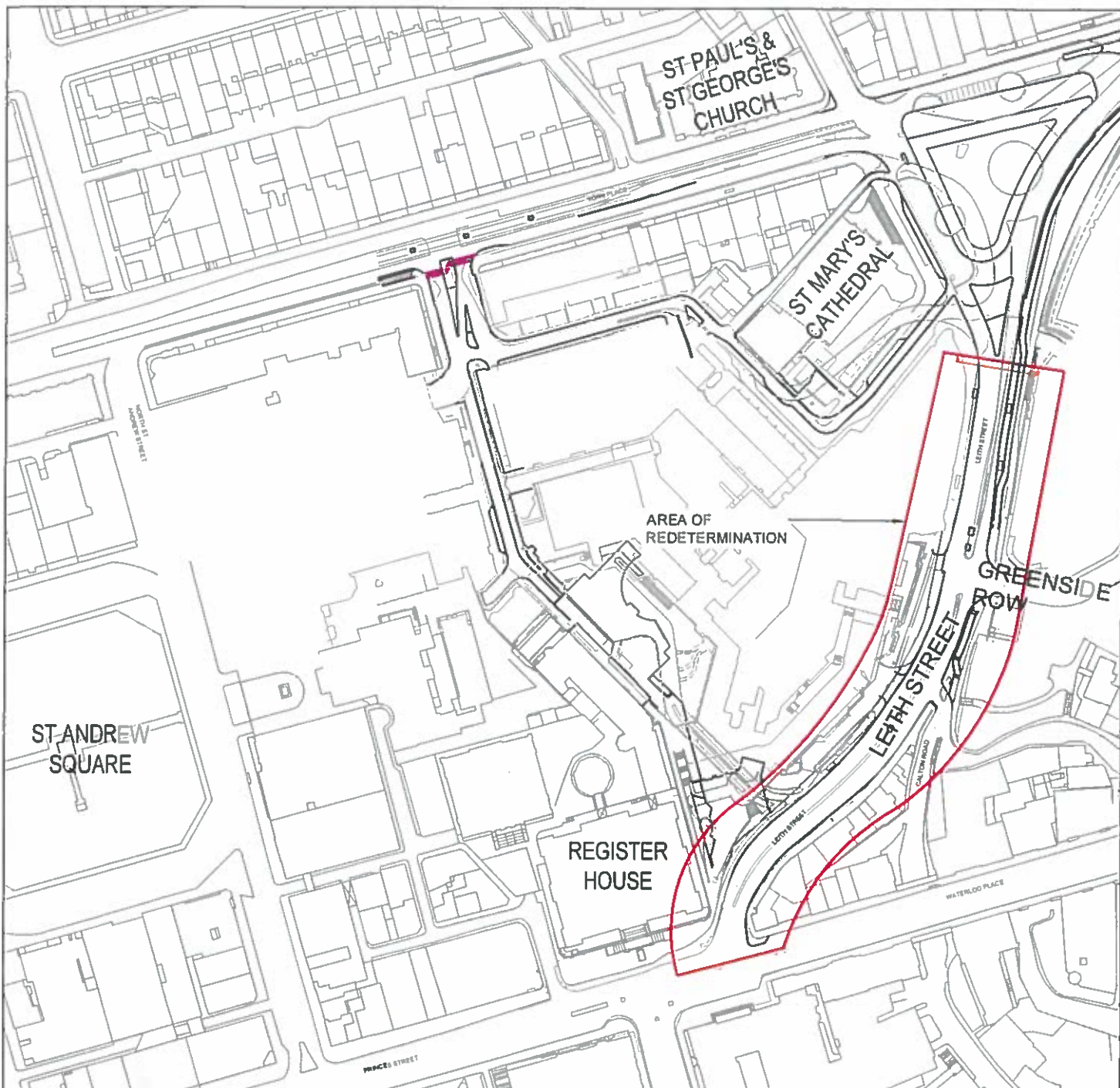
**SWECO**  
Spectrum House  
2 Powderhall Road  
Edinburgh  
EH7 4GB  
Tel: +44 (0)131 550 6300  
www.sweco.co.uk



This drawing should not be relied on or used in circumstances other than those for which it was originally prepared and for which Sweco was commissioned. Sweco accepts no responsibility for this drawing to any party other than the person by whom it was commissioned. This drawing has been prepared for the stated project or named part thereof and should not be relied upon or used for any other project without an independent check being carried out as to its suitability and prior written authority of Sweco being obtained. Sweco accepts no responsibility or liability for the consequences of this drawing being used for a purpose other than the purposes for which it was commissioned. Any person using or relying on this drawing for such other purpose agrees, and will by such use or reliance be taken to confirm his agreement, to indemnify Sweco for all loss or damage resulting therefrom.

Title **LEITH STREET REDETERMINATION ORDER SHEET 3 OF 3**

Scale 1:500 @ A4	Drawing No.	Rev.
Drawn JL Date 15/06/17	ESJ-SWE-Z1-XXX-DR-TR-02704	08
Chkd ED Date 15/06/17		
Appd NH Date 15/06/17		



**ROADS (SCOTLAND) ACT 1984**

THE CITY OF EDINBURGH COUNCIL (CALTON ROAD, GREENSIDE ROW, LEITH STREET AND, WATERLOO PLACE EDINBURGH) (REDETERMINATION OF MEANS OF EXERCISE OF PUBLIC RIGHT OF PASSAGE) ORDER 201 - RSO/17/13

Site Location Plan for the above Order which will come into effect on \_day\_ of 201\_ .  
 Executed by The City of Edinburgh Council this \_day\_ of \_ 201\_

(witness)

Executive Director of Place

Plan 4 of 4

**LOCATION PLAN (SCALE 1:2500)**

00	REDETERMINATION AREAS REVISED	JL	ED	NH	22/06/17
02	DRAWING DIVIDED IN 4 SHEETS AND NOTES REVISED	JL	ED	NH	15/06/17
01	ISSUED FOR REVIEW / APPROVAL	JL	ED	NH	06/06/17
REV	AMENDMENTS	BY	CHKD	APRD	DATE

Client **TH Real Estate**  
 Project **EDINBURGH ST JAMES**  
 PUTTING EDINBURGH FIRST

SWECO  
 Spectrum House  
 2 Powderhall Road  
 Edinburgh  
 EH7 4GB  
 Tel: +44 (0)131 550 6300  
 www.sweco.co.uk



This drawing should not be relied on or used in circumstances other than those for which it was originally prepared and for which Sweco was commissioned. Sweco accepts no responsibility for the drawing to any party other than the person by whom it was commissioned. This drawing has been prepared for the stated project or named part thereof and should not be relied upon or used for any other project without an independent check being carried out as to its suitability and prior written authority of Sweco being obtained. Sweco accepts no responsibility or liability for the consequences of this drawing being used for a purpose other than the purposes for which it was commissioned. Any person using or relying on the drawing for such other purpose agrees, and will by such use or reliance be taken to confirm the agreement, to indemnify Sweco for all loss or damage resulting therefrom.

Title		LEITH STREET REDETERMINATION ORDER LOCATION PLAN	
Scale 1:2500 @ A4	Drawing No.	Rev.	
Drawn JL	Date 15/06/17	ESJ-SWE-Z1-XXX-DR-TR-02701	
Chkd ED	Date 15/06/17	03	
Appd NH	Date 15/06/17		