




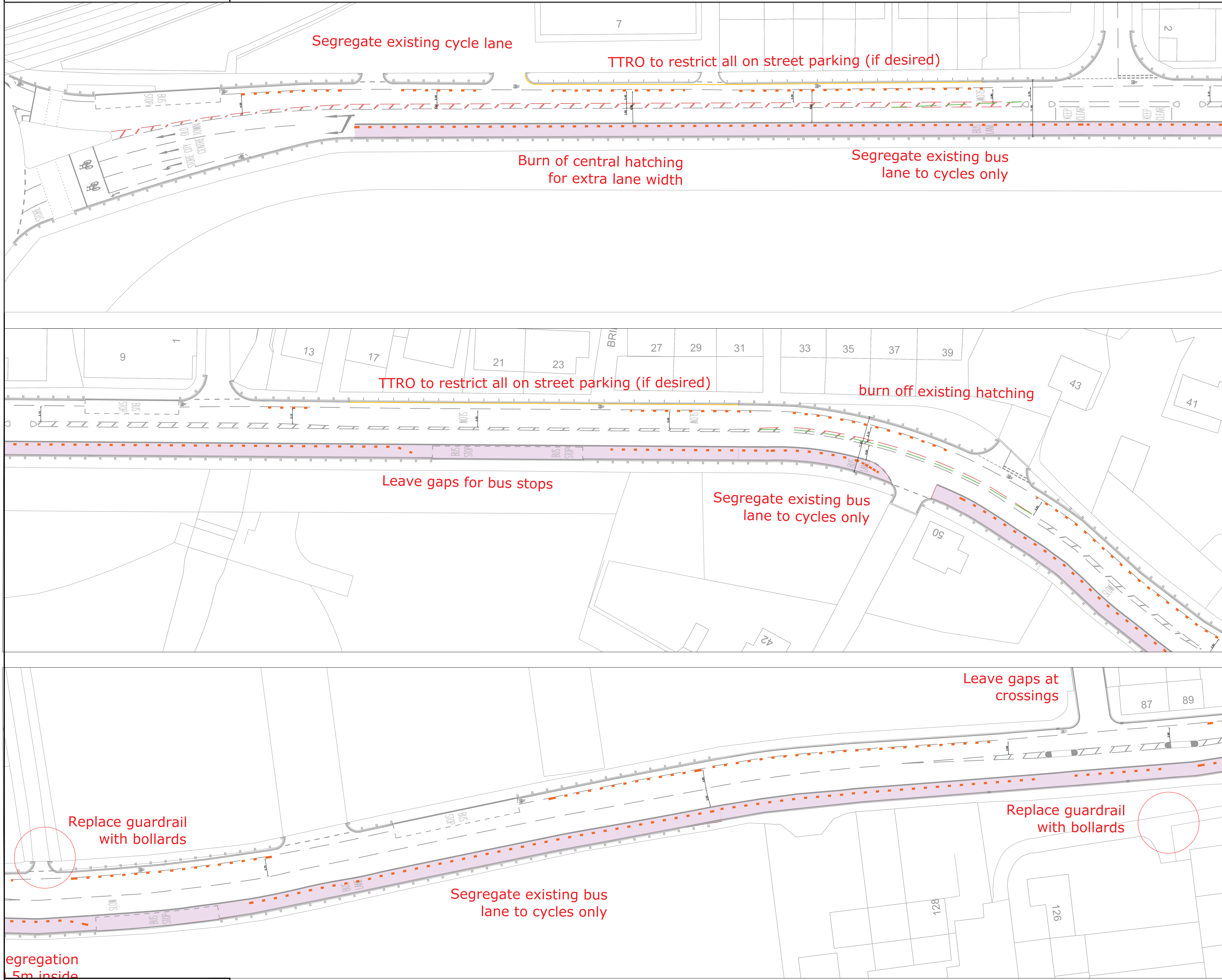


NOTES:

-  Existing Carriageway Markings
-  Proposed White Carriageway Markings
-  Proposed Yellow Carriageway Markings
-  Carriageway Markings To be Removed
-  Proposed Line Of Traffic Posts

(Line of segregation will need to be altered if different units are proposed)



This map is reproduced from Ordnance Survey material with the permission of Ordnance Survey on behalf of the Controller of Her Majesty's Stationery Office. Unauthorised reproduction infringes Crown copyright and may lead to prosecution or civil proceedings.

100023420 (2016)

REVISION	DETAILS	BY	DATE	CHECKED
----------	---------	----	------	---------

EDINBURGH
THE CITY OF EDINBURGH COUNCIL

City of Edinburgh Council
Waverley Court
4 East Market Street
Edinburgh, EH8 8BG
Telephone: 0131 200 2000

PLACE
PLANNING AND TRANSPORT
INFRASTRUCTURE
TRANSPORT DESIGN & DELIVERY

ERI CYCLE INTERVENTIONS
OLD DALKEITH ROAD

Date: APRIL 2020
Scale: 1:200

Job. No.

Drawn by: S BLACKLAW
Checked by: B CLARKE
Reviewed by: