






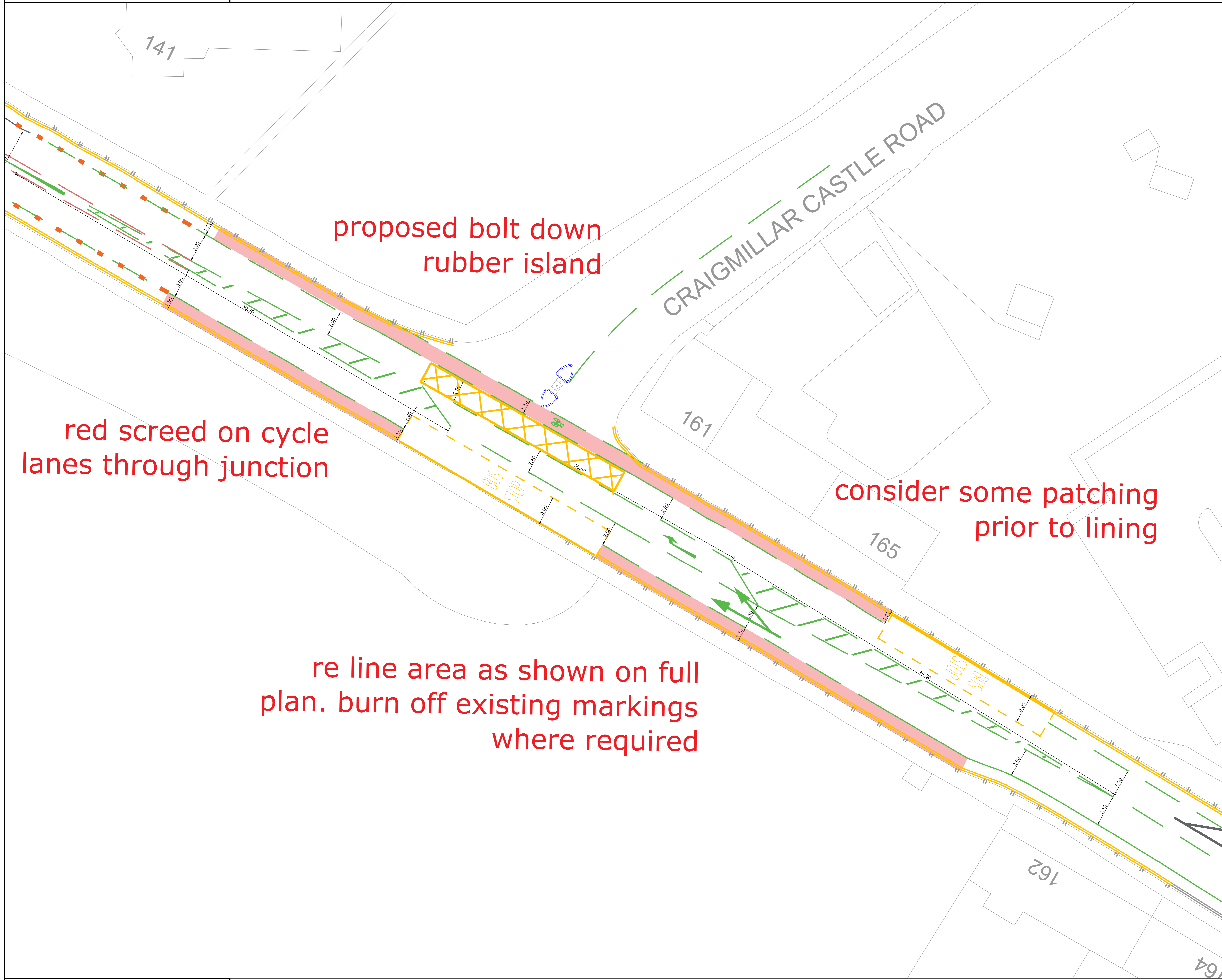
-  Existing Carriageway Markings
-  Proposed White Carriageway Markings
-  Proposed Yellow Carriageway Markings
-  Carriageway Markings To be Removed
-  Proposed Line Of Traffic Posts

(Line of segregation will need to be altered if different units are proposed)



Example bolt down island for Craigmillar Castle Road from Rosehill Highways (can also include weebol)

This map is reproduced from Ordnance Survey material with the permission of Ordnance Survey on behalf of the Controller of Her Majesty's Stationery Office. Unauthorised reproduction infringes Crown copyright and may lead to prosecution or civil proceedings. 100023420 (2016)



proposed bolt down rubber island

red screed on cycle lanes through junction

consider some patching prior to lining

re line area as shown on full plan. burn off existing markings where required

REVISION	DETAILS	BY	DATE	CHECKED

**EDINBURGH**  
THE CITY OF EDINBURGH COUNCIL

City of Edinburgh Council  
Waverley Court  
4 East Market Street  
Edinburgh, EH8 8BG  
Telephone: 0131 200 2000

PLACE  
PLANNING AND TRANSPORT  
INFRASTRUCTURE  
TRANSPORT DESIGN & DELIVERY

ERI CYCLE INTERVENTIONS

OLD DALKEITH ROAD

Date: APRIL 2020  
Scale: 1:200  
Job No.  
Drawn by: S BLACKLAW  
Checked by: B CLARKE  
Reviewed by: