

- NOTES:
1. DIMENSIONS ARE APPROXIMATE ONLY DUE TO NO TOPOGRAPHICAL SURVEY. DRAWING BASE RECEIVED FROM OTHERS. SURVEY CARRIED OUT BY OTHERS. SUSTRANS CANNOT GUARANTEE THEIR ACCURACY. CONTRACTOR TO SATISFY THEMSELVES AS TO THE ACCURACY OF SUCH INFORMATION.
 2. ALL DIMENSIONS IN METRES UNLESS OTHERWISE STATED.
 3. DO NOT SCALE FROM ANY DRAWING. WORK TO FIGURED DIMENSIONS ONLY. ANY DISCREPANCIES IN DIMENSION ARE TO BE REFERRED TO THE DESIGNER BEFORE WORK IS PUT TO HAND.
 4. ALL DIMENSIONS AND LEVELS ARE TO BE CHECKED ON SITE BY THE CONTRACTOR PRIOR TO PREPARING ANY WORKING DRAWINGS OR COMMENCING ON SITE.
 5. ALL WORKS BY THE CONTRACTOR MUST BE CARRIED OUT IN SUCH A WAY THAT ALL REQUIREMENTS UNDER THE HEALTH AND SAFETY AT WORK ACT ARE SATISFIED.
 6. ALL WORK IS TO BE CARRIED OUT IN COMPLIANCE WITH THE REQUIREMENTS OF THE STATUTORY AUTHORITIES AND CONSTRUCTION DESIGN AND MANAGEMENT REGULATIONS.

This map is reproduced from Ordnance Survey material with the permission of Ordnance Survey on behalf of the Controller of Her Majesty's Stationery Office © Crown copyright. Unauthorised reproduction infringes Crown copyright and may lead to prosecution or civil proceedings.

100023420 (2019)

IMPORTANT

HEALTH, SAFETY & ENVIRONMENTAL INFORMATION

IN ADDITION TO THE HAZARDS AND RISKS NORMALLY ASSOCIATED WITH THE TYPE OF WORK DETAILED ON THIS DRAWING, PLEASE NOTE THE FOLLOWING SIGNIFICANT RISKS TO HEALTH & SAFETY:-

THE SIGNIFICANT RISKS ASSOCIATED WITH THE PROJECT ARE NOTED BELOW

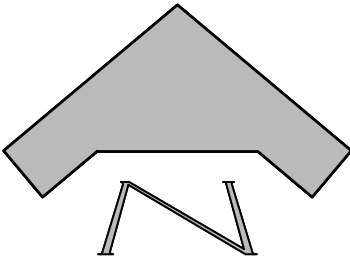
Ref:

1

The site specific hazards are highlighted on drawings and identified in designer's hazard register.

REFERENCE RESIDUAL HAZARD REGISTER FOR FULL DETAILS
REF: BCS-DRA-12727-1100

IT IS ASSUMED THAT ALL WORKS SHALL BE UNDERTAKEN BY A COMPETENT CONTRACTOR WORKING WHERE APPROPRIATE TO AN APPROVED SAFE SYSTEM OF WORK



◆ EDINBURGH ◆
THE CITY OF EDINBURGH COUNCIL

The City of Edinburgh Council
Waverley Court
4 East Market Street
Edinburgh, EH8 8BG
Telephone: 0131 200 2000

PLANNING
INFRASTRUCTURE
TRANSPORT, TRAVEL & DELIVERY

SPACES FOR PEOPLE
BUCCLEUCH STREET
GENERAL ARRANGEMENT OVERVIEW

Date: 06/07/2020
Scale: 1:1500
Job No.:
Drawn by: MDS
Checked by:
Reviewed by:

F2

03

02

01

F1

IMPORTANT

HEALTH, SAFETY & ENVIRONMENTAL INFORMATION

IN ADDITION TO THE HAZARDS AND RISKS NORMALLY ASSOCIATED WITH THE TYPE OF WORK DETAILED ON THIS DRAWING, PLEASE NOTE THE FOLLOWING SIGNIFICANT RISKS TO HEALTH & SAFETY:-

THE SIGNIFICANT RISKS ASSOCIATED WITH THE PROJECT ARE NOTED BELOW

Ref: 1 The site specific hazards are highlighted on drawings and identified in designer's hazard register.

REFERENCE RESIDUAL HAZARD REGISTER FOR FULL DETAILS
REF: BCS-DRA-12727-1100

IT IS ASSUMED THAT ALL WORKS SHALL BE UNDERTAKEN BY A COMPETENT CONTRACTOR WORKING WHERE APPROPRIATE TO AN APPROVED SAFE SYSTEM OF WORK

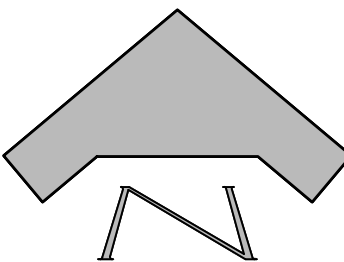
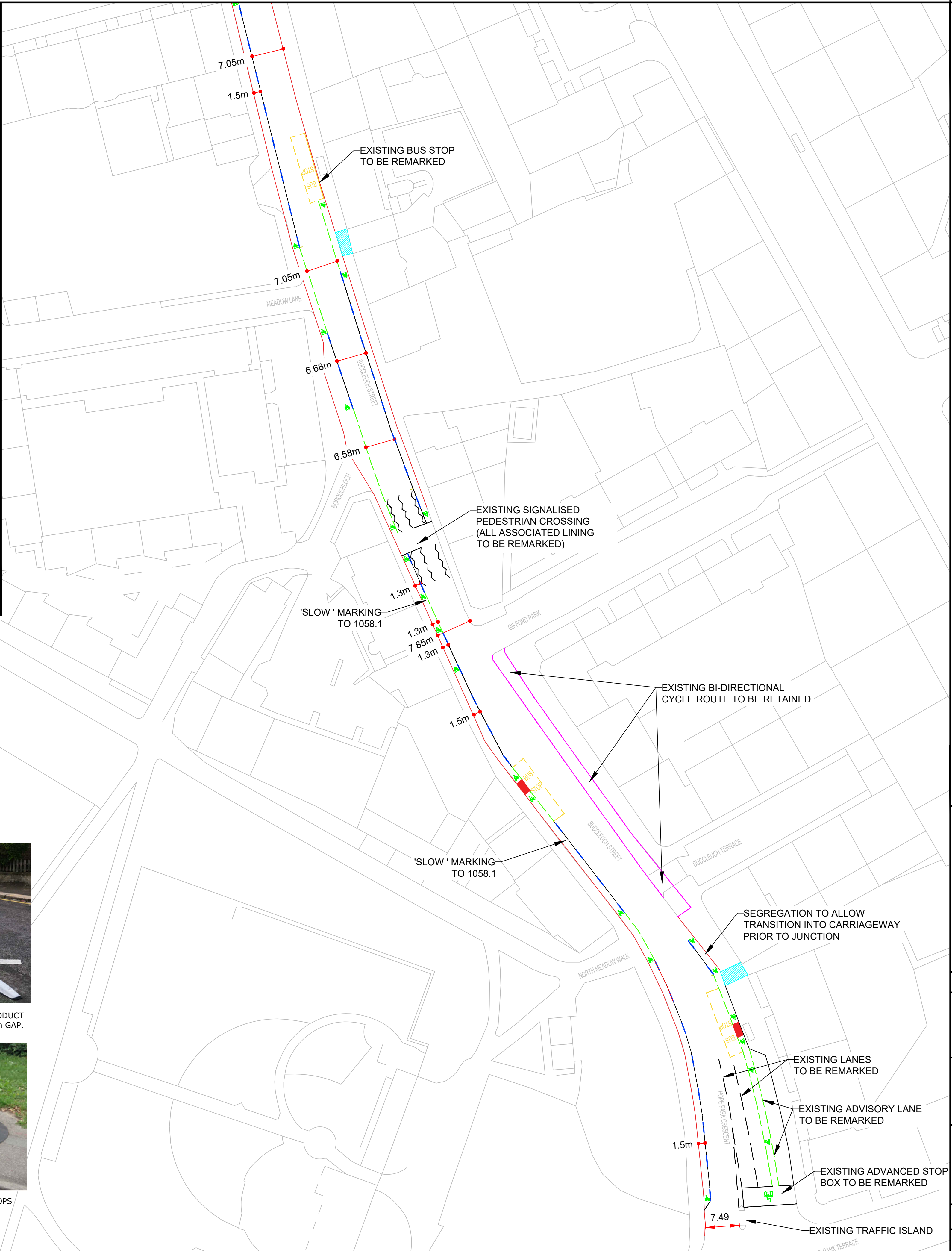


Fig 1. ORCA WAND - TO PROVIDE TRAFFIC SEGREGATION. PRODUCT 2.5m IN LENGTH & ARE BOLTED INTO CARRIAGEWAY WITH 5m GAP.



Fig 2. REDIWELD BUS PAD (OR SIMILAR)- RETAIN BUS STOPS WHERE NO LAYBY PROVIDED.



NOTES:

1. THIS DRAWING IS PRESENTED IN DRAFT FORM AND SHOULD NOT BE ACCEPTED AS FINAL.
2. DIMENSIONS ARE APPROXIMATE ONLY DUE TO NO TOPOGRAPHICAL SURVEY.
3. DRIVEWAYS, D-ISLANDS AND BUS STOPS NEED TO BE KEPT CLEAR OF SEGREGATION.
4. MINIMUM ROAD CARRIAGEWAY WIDTH OF 6.5M REQUIRED.
5. ALL EXISTING ROAD MARKING TO REMAIN IN PLACE UNLESS THEY ARE IDENTIFIED TO BE UPGRADED ON GENERAL ARRANGEMENT OR SITE CLEARANCE DRAWINGS.

LEGEND

- REDIWELD BUS BOARDER PLATFORM (Fig 2)
- EXISTING GUARDRAIL TO BE REMOVED
- PROPOSED CYCLE LANE DEFENDER (Fig 1.) WITH SOLID WHITE EDGE LINING THROUGHOUT
- ADVISORY LANE ROAD MARKING
- ROAD LANE MARKING TO TSRGD 1004
- EDGE OF EXISTING ROAD
- APPROXIMATE DRIVEWAY OR PRIVATE ACCESS LOCATION - ORCAS NOT TO BE PLACED OVER DRIVEWAY OR ACCESS POINTS.
- INDICATIVE LOCATION OF BUS STOP MARKINGS
- CYCLING MARKING ON MANDATORY AND ADVISORY CYCLEWAY (TO TSRGD 1057)
- EXTENTS OF EXISTING BI-DIRECTIONAL SEGREGATED CYCLEWAY (TO BE RETAINED)

This map is reproduced from Ordnance Survey material with the permission of Ordnance Survey on behalf of the Controller of Her Majesty's Stationery Office © Crown copyright. Unauthorised reproduction infringes Crown copyright and may lead to prosecution or civil proceedings.

100023420 (2019)

| REVISION | DETAILS | BY | DATE | CHECKED |
|----------|---------|----|------|---------|
|----------|---------|----|------|---------|

EDINBURGH
THE CITY OF EDINBURGH COUNCIL

The City of Edinburgh Council
Waverley Court
4 East Market Street
Edinburgh, EH8 8BG
Telephone: 0131 200 2000

PLANNING
INFRASTRUCTURE
TRANSPORT & DELIVERY

SPACES FOR PEOPLE
BUCCLEUCH STREET
SHEET 1 OF 7
F1-STREET LOCATION F2-CITY LOCATION

Date: 06/07/2020
Scale: 1:500
Job No.:
Drawn by: MDS
Checked by:
Reviewed by:

F2

03

02

01

F1

IMPORTANT

HEALTH, SAFETY & ENVIRONMENTAL INFORMATION

IN ADDITION TO THE HAZARDS AND RISKS NORMALLY ASSOCIATED WITH THE TYPE OF WORK DETAILED ON THIS DRAWING, PLEASE NOTE THE FOLLOWING SIGNIFICANT RISKS TO HEALTH & SAFETY:-

THE SIGNIFICANT RISKS ASSOCIATED WITH THE PROJECT ARE NOTED BELOW

| | |
|------|---|
| Ref: | |
| 1 | The site specific hazards are highlighted on drawings and identified in designer's hazard register. |

REFERENCE RESIDUAL HAZARD REGISTER FOR FULL DETAILS
REF: BCS-DRA-12727-1100

IT IS ASSUMED THAT ALL WORKS SHALL BE UNDERTAKEN BY A
COMPETENT CONTRACTOR WORKING WHERE APPROPRIATE TO
AN APPROVED SAFE SYSTEM OF WORK

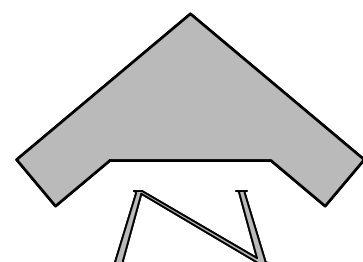
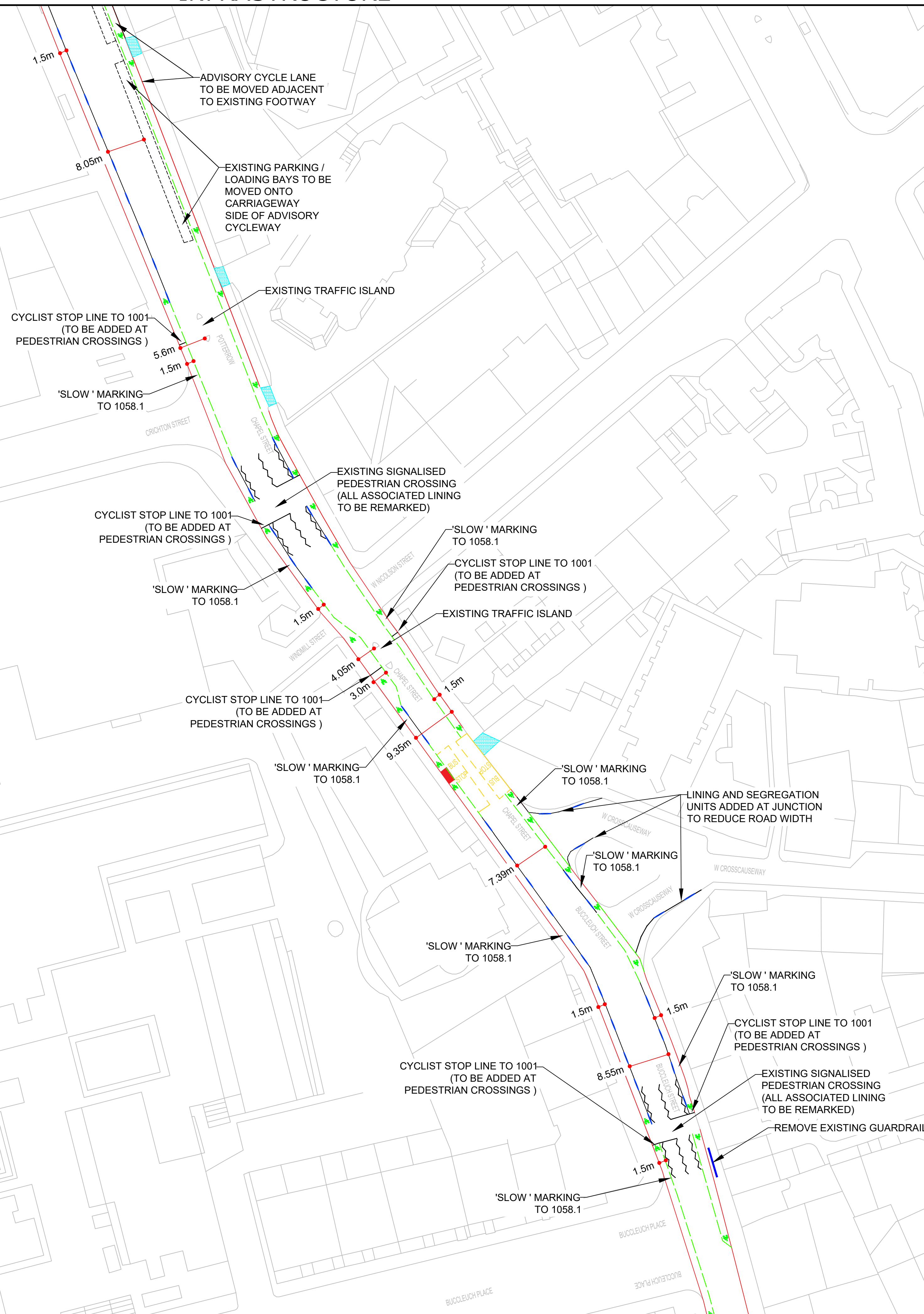


Fig 1. ORCA WAND - TO PROVIDE TRAFFIC SEGREGATION. PRODUCT 2.5m IN LENGTH & ARE BOLTED INTO CARRIAGEWAY WITH 5m GAP.



Fig 2. REDIWELD BUS PAD (OR SIMILAR)- RETAIN BUS STOPS WHERE NO LAYBY PROVIDED.










INFRASTRUCTURE



NOTES:

1. THIS DRAWING IS PRESENTED IN DRAFT FORM AND SHOULD NOT BE ACCEPTED AS FINAL.
2. DIMENSIONS ARE APPROXIMATE ONLY DUE TO NO TOPOGRAPHICAL SURVEY.
3. DRIVEWAYS, D-ISLANDS AND BUS STOPS NEED TO BE KEPT CLEAR OF SEGREGATION.
4. MINIMUM ROAD CARRIAGEWAY WIDTH OF 6.5M REQUIRED.
5. ALL EXISTING ROAD MARKING TO REMAIN IN PLACE UNLESS THEY ARE IDENTIFIED TO BE UPGRADED ON GENERAL ARRANGEMENT OR SITE CLEARANCE DRAWINGS.

LEGEND

- | | |
|---|--|
|  | REDIWEILD BUS BOARDER PLATFORM (Fig 2) |
|  | EXISTING GUARDRAIL TO BE REMOVED |
|  | PROPOSED CYCLE LANE DEFENDER (Fig 1.) WITH SOLID WHITE EDGE LINING THROUGHOUT |
|  | ADVISORY LANE ROAD MARKING |
|  | ROAD LANE MARKING TO TSRGD 1004 |
|  | EDGE OF EXISTING ROAD |
|  | APPROXIMATE DRIVEWAY OR PRIVATE ACCESS LOCATION - ORCAS NOT TO BE PLACED OVER DRIVEWAY OR ACCESS POINTS. |
|  | INDICATIVE LOCATION OF BUS STOP MARKINGS |
|  | CYCLING MARKING ON MANDATORY AND ADVISORY CYCLEWAY (TO TSRGD 1057) |

This map is reproduced from Ordnance Survey material with the permission of Ordnance Survey on behalf of the Controller of Her Majesty's Stationery Office © Crown copyright. Unauthorised reproduction infringes Crown copyright and may lead to prosecution or civil proceedings.

100023420 (2019)

| | | | | |
|----------|---------|----|------|---------|
| REVISION | DETAILS | BY | DATE | CHECKED |
|----------|---------|----|------|---------|

◆ EDINBURGH ◆
THE CITY OF EDINBURGH COUNCIL

The City of Edinburgh Council
Waverley Court
4 East Market Street
Edinburgh, EH8 8BG
Telephone: 0131 200 2000

PLASMA MANAGEMENT
INFRASTRUCTURE
TRANSPORT DESIGN & DELIVERY

SPACES FOR PEOPLE
BUCCLEUCH STREET
SHEET 1 OF 7

F1-STREET LOCATION F2-CITY LOCATION

Date: 06/07/2020
Scale: 1:500

Job No.: _____

Drawn by: MDS
 Checked by:
 Reviewed by:

DRG. NO. BCS/12727/1100/02

03

02

01

F1

IMPORTANT

HEALTH, SAFETY & ENVIRONMENTAL INFORMATION

IN ADDITION TO THE HAZARDS AND RISKS NORMALLY ASSOCIATED WITH THE TYPE OF WORK DETAILED ON THE DRAWING, PLEASE NOTE THE FOLLOWING SIGNIFICANT RISKS TO HEALTH & SAFETY:-

THE SIGNIFICANT RISKS ASSOCIATED WITH THE PROJECT ARE NOTED BELOW

| | |
|---|--|
| 1 | The site specific forecasts are highlighted in drawings and identified in designer's board register. |
|---|--|

REFERENCE RESIDUAL HAZARD REGISTER FOR FULL DETAILS
REF: BCS-DRA-12727-1100

IT IS ASSUMED THAT ALL WORKS SHALL BE UNDERTAKEN BY A COMPETENT CONTRACTOR WORKING WHERE APPROPRIATE TO AN APPROVED SAFE SYSTEM OF WORK

1. THIS DRAWING IS PRESENTED IN DRAFT FORM AND SHOULD NOT BE ACCEPTED AS FINAL.
2. DIMENSIONS ARE APPROXIMATE ONLY DUE TO NO TOPOGRAPHICAL SURVEY.
3. DRIVEWAYS, D-ISLANDS AND BUS STOPS NEED TO BE KEPT CLEAR OF SEGREGATION.
4. MINIMUM ROAD CARRIAGEWAY WIDTH OF 6.5M REQUIRED.
5. ALL EXISTING ROAD MARKING TO REMAIN IN PLACE UNLESS THEY ARE IDENTIFIED TO BE UPGRADED ON GENERAL ARRANGEMENT OR SITE CLEARANCE DRAWINGS.

REDWELDED BUS BOARDER PLATFORM (Fig 2)

- EXISTING GUARDRAIL TO BE REMOVED
- PROPOSED CYCLE LANE DEFENDER (Fig 1.) WITH SOLID WHITE EDGE LINING THROUGHOUT
- ADVISORY LANE ROAD MARKING
- ROAD LANE MARKING TO TSGD 1004
- EDGE OF EXISTING ROAD
- APPROXIMATE DRIVEWAY OR PRIVATE ACCESS LOCATION - ORCAS NOT TO BE PLACED OVER DRIVEWAY OR ACCESS POINTS.
- INDICATIVE LOCATION OF BUS STOP MARKINGS
- CYCLING MARKING ON MANDATORY AND ADVISORY CYCLEWAY (TO TSGD 1057)

This map is reproduced from Ordnance Survey material with the permission of Ordnance Survey on behalf of the Controller of Her Majesty's Stationary Office © Crown copyright. Unauthorized reproduction infringes Crown copyright and may lead to prosecution or civil proceedings.

100023-000 (2019)

100073-420 (2019)

| REDUCTION | DETAILS | BY | DATE | CHECKED |
|-----------|---------|----|------|---------|
|-----------|---------|----|------|---------|

• EDINBURGH •
THE CITY OF EDINBURGH COUNCIL

The City of Edinburgh Council
Waverley Court
4 East Market Street
Edinburgh, EH8 8BG
Telephone: 0131 200 2000

SPACES FOR PEOPLE
BUCCLEUCH STREET
SHEET 1 OF 7
F1-STREET LOCATION F2-CITY LOCATION

| | | |
|------------------|----------------|------------------------------|
| Date: 06/07/2020 | Job No.: _____ | Drawn by: HGG Checked by: |
|------------------|----------------|------------------------------|

DRG. NO. BCS/12727/1100/03

DRG. NO. BCS/12727/1100/03