

DOUBLE YELLOW LINES AS PER TSRGD DIAG No. 1018.1

EDGE MARKINGS AS PER TSRGD DIAG No. 1010

CENTRE LINE AS PER TSRGD DIAG No. 1006.1

GIVE WAY MARKINGS AS PER TSRGD DIAG No. 1003

EXISTING CROSSING TO BE RECONSTRUCTED IN ACCORDANCE TO EDINBURGH STREET DESIGN GUIDANCE : DETAILED DESIGN MANUAL G4 - CROSSINGS - UNCONTROLLED DROP KERB CROSSINGS

DOUBLE YELLOW LINES AS PER TSRGD DIAG No. 1018.1

EXISTING BOLLARDS TO BE RELOCATED TO SUIT NEW KERB LINE

CONCRETE PAVING/ASPHALT TO BE BUILT IN ACCORDANCE TO EDINBURGH STREET GUIDANCE DETAILED DESIGN MANUAL M2 - ASPHALT FOOTWAY

EXISTING RAISED TABLE TO REMAIN

DRAGON TEETH MARKINGS AS PER TSRGD DIAG No. 1062

DETAILS OF PLACEMAKING SCHEME INCLUDING LANDSCAPING AND STREET FURNITURE TO BE DESIGNED AND PROVIDED BY OTHERS. ITEMS SHOWN INDICATIVE ONLY.

EXISTING TACTILE PAVING TO BE REMOVED AND FOOTWAY RECONSTRUCTED TO BOTH SIDES OF CARRIAGEWAY

CROSSING TO BUILT IN ACCORDANCE TO EDINBURGH STREET DESIGN GUIDANCE : DETAILED DESIGN MANUAL G4 - CROSSINGS - UNCONTROLLED DROP KERB CROSSINGS







EXISTING DOUBLE YELLOW LINES TO BE REFRESHED ALONG FULL FRONTAGE OF JAMES GILLESPIE PRIMARY SCHOOL.

CENTRE LINE TO BE RENEWED TO 10M BEYOND EXISTING RAISED TABLE OR 2 FULL LINES, WHICHEVER IS GREATER

NOTES:

- DO NOT SCALE FROM THIS DRAWING.
- WHERE PROPOSED FOOTWAY CONSTRUCTION OVER EXISTING COBBLES, COBBLES TO BE CAREFULLY EXCAVATED, CLEANED AND REMOVED TO APPROVED CITY OF EDINBURGH COUNCIL STORES FOR FUTURE USE. ANY DAMAGED OR BROKEN COBBLES TO BE DISPOSED OF TO CONTRACTORS TIP OFF SITE.

KEY:

-  PROPOSED FOOTWAY CONSTRUCTION
-  PROPOSED TACTILE PAVING - GRAY
-  EXISTING ROAD MARKINGS
-  PROPOSED ROAD MARKINGS
-  PROPOSED 'NO WAITING AT ANY TIME' (DOUBLE YELLOW LINES) MARKINGS'
-  PROPOSED PLACEMAKING FEATURES BY OTHERS

P01. JR	First issue	30/01/2018			
1					
Rev	Dwn	Chk'd	App'd	Description	Date

Purpose of Issue
S2 - Issued for Information

Classification
Commercial in Confidence

Client
EDINBURGH
THE CITY OF EDINBURGH COUNCIL

Project
City of Edinburgh Council - Batch 4

Drawing
Warrender Park Road
General Arrangement

Scale @ A3	Drawn	Checked	Approved
1:250(m)	DO	CA	CA

Project No.	Date
CS099047	09/01/2019

Drawing Identifier BS1192 Compliant
 Project - Originator - Zone - Level - File Type - Role - Number rev
 CEC-CAP-HGN-15-DR-S-1001 P01.1

CAPITA
Infrastructure

3rd Floor, 145 Morrison Street, Edinburgh.
EH3 8FJ - 0131 603 8270
www.capitaproperty.co.uk
Capita Property and Infrastructure Ltd.