

SAFETY, HEALTH AND ENVIRONMENTAL INFORMATION

Prior to using the works information shown on this drawing the Contractor must refer to the Designer's design risk assessment for risks concerning this section of the works. The principal contractor and other contractors should note that the risks identified in this document may not be exhaustive and further consideration by them may be necessary.

Construction
None identified.

Maintenance / Cleaning
None identified.

Use
None identified.

Decommissioning / Demolition
None identified.

© Crown Copyright and database right 2020. All rights reserved. Ordnance Survey Licence number 100023420.

SCALE 1 : 5000

Notes:

1. THIS DRAWING IS TO BE READ IN CONJUNCTION WITH ALL OTHER RELEVANT DRAWINGS, DOCUMENTATION, SPECIFICATION AND APPENDICES PROVIDED.
2. ALL DIMENSIONS ARE IN METRES UNLESS OTHERWISE STATED.
3. NO TOPOGRAPHICAL INFORMATION AVAILABLE FOR THIS SCHEME. BACKGROUND INFORMATION AS PER OS MAP TILES PROVIDED BY CLIENT

Key

DRAWING EXTENTS

Jacobs

160 Dundee Street, Edinburgh, EH11 1DQ
Tel: +44 (0)131 659 Fax: +44 (0)131 228 6177
www.jacobs.com

Client

EDINBURGH
THE CITY OF EDINBURGH COUNCIL

Project

Spaces for People
Travelling Safely, Bus Priority:
A90 Dean Bridge to Crammond Brig

Drawing title

PROPOSED TEMPORARY MEASURES
A90 DEAN BRIDGE TO
CRAMMOND BRIG
SCHEME EXTENTS

Drawing status

FOR NOTIFICATION

Scale

1:5000 @ A1

DO NOT SCALE

Jacobs No.

Rev

0

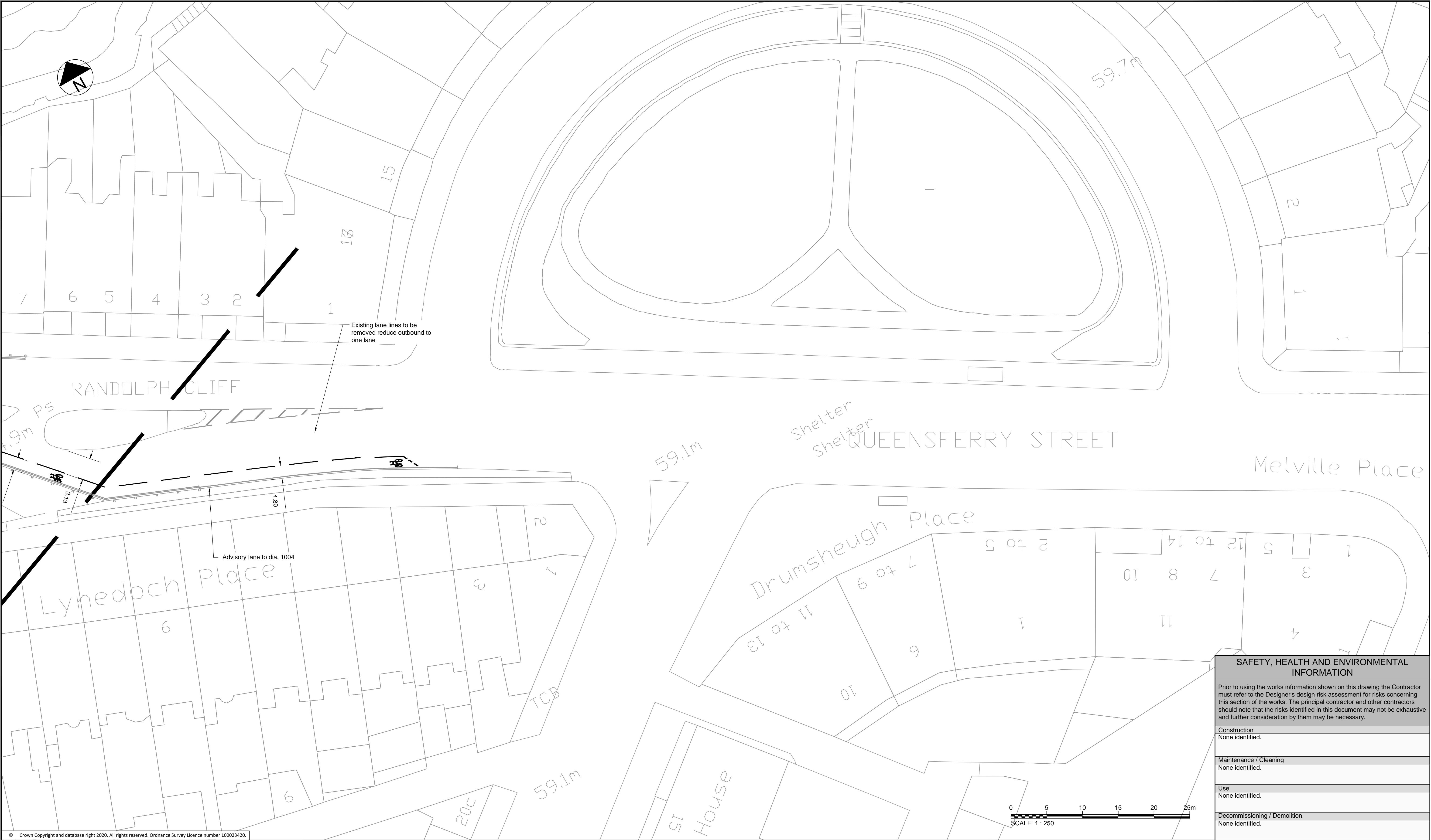
Client no.

Drawing number

BESP0023-TEMP-A90-GA-DR-1000

0	19/10/2020	FOR NOTIFICATION	RO'C	RC	GD	GD
Rev	Rev. Date	Purpose of revision	Des'd	Check'd	Rev'd	Apprv'd

© Copyright 2019 Jacobs U.K. Limited. The concepts and information contained in this document are the property of Jacobs. Use or copying of this document in whole or in part without the written permission of Jacobs constitutes an infringement of copyright. Limitation: This drawing has been prepared on behalf of, and for the exclusive use of Jacobs' Client, and is subject to, and issued in accordance with, the provisions of the contract between Jacobs and the Client. Jacobs accepts no liability or responsibility whatsoever for, or in respect of, any use of, or reliance upon, this drawing by any third party.



SAFETY, HEALTH AND ENVIRONMENTAL INFORMATION

Prior to using the works information shown on this drawing the Contractor must refer to the Designer's design risk assessment for risks concerning this section of the works. The principal contractor and other contractors should note that the risks identified in this document may not be exhaustive and further consideration by them may be necessary.

Construction	None identified.
Maintenance / Cleaning	None identified.
Use	None identified.
Decommissioning / Demolition	None identified.

2	19/10/2020	FOR NOTIFICATION	RO'C	RC	GD	GD
1	23/09/2020	FOR APPROVAL	RO'C	RC	CS	CS
0	31/08/2020	DRAFT - FOR COMMENT	RO'C	RC	CS	CS
Rev	Rev. Date	Purpose of revision	Des'd	Checked	Rev'd	Appr'd

© Copyright 2019 Jacobs U.K. Limited. The concepts and information contained in this document are the property of Jacobs. Use or copying of this document in whole or in part without the written permission of Jacobs constitutes an infringement of copyright. Limitation: This drawing has been prepared on behalf of, and for the exclusive use of Jacobs' Client, and is subject to, and issued in accordance with, the provisions of the contract between Jacobs and the Client. Jacobs accepts no liability or responsibility, whatsoever for, or in respect of, any use of, or reliance upon, this drawing by any third party.

- Notes:
- THIS DRAWING IS TO BE READ IN CONJUNCTION WITH ALL OTHER RELEVANT DRAWINGS, DOCUMENTATION, SPECIFICATION AND APPENDICES PROVIDED.
 - ALL DIMENSIONS ARE IN METRES UNLESS OTHERWISE STATED.
 - NO TOPOGRAPHICAL INFORMATION AVAILABLE FOR THIS SCHEME. BACKGROUND INFORMATION AS PER OS MAP TILES PROVIDED BY CLIENT (SEE ALSO NOTE 4 BELOW).
 - EXISTING CARRIAGEWAY WIDTHS, KERB LINES AND CROSSING LOCATIONS ARE INDICATIVE AND WILL BE CONFIRMED ON SITE BEFORE COMMENCING CONSTRUCTION WORKS.
 - PROPOSED TEMPORARY MEASURES TO BE CONFIRMED DURING SETTING OUT BY SUPERVISING ENGINEER.
 - ALL MARKING LOCATIONS AND DIMENSIONS ARE ESTIMATES.
 - GAPS IN SEGREGATION SHALL BE PROVIDED OVER ANY LOCATIONS WHICH REQUIRE ACCESS BY VEHICLES OR PEDESTRIANS, INCLUDING BUT NOT LIMITED TO DRIVEWAYS, JUNCTIONS AND PEDESTRIAN REFUGE ISLANDS.
 - LOCATIONS OF EXISTING PARKING BAYS AND BUS STOP BAYS ARE INDICATIVE AND SHALL BE CONFIRMED ON SITE.
 - BUS STOP INTERVENTIONS SHALL BE AS PER AECOM STANDARD DETAIL DRAWING 60636731-SHT-C-SP-DET-0901
 - AT CONTROLLED PEDESTRIAN CROSSINGS, ALL CYCLE LANE ROAD MARKINGS WILL STOP OUTWITH THE CONTROL ZONE INDICATED BY THE 'ZIG-ZAG' MARKINGS WITH THE EXCEPTION OF THE DIA. 1057 CYCLE SYMBOL. SEGREGATION UNITS WILL BE STOPPED AND START TWO 'ZIG-ZAGS' FROM THE STOP LINE.
 - EXISTING STOPPING AND LOADING PROHIBITION SIGNS TO BE REVIEWED ON SITE AND REMOVED AS NECESSARY UNLESS SPECIFIED TO BE REPLACED/AMENDED

Key

- PROPOSED WHITE ROAD MARKINGS
- PROPOSED YELLOW ROAD MARKINGS
- PROPOSED SEGREGATION UNITS AND ORANGE CYLINDER POSTS (Temporary Segregation)
- PROPOSED TEMPORARY KERB (DETAIL TO BE AGREED WITH CEC)
- PROPOSED TEMPORARY ROAD STOP UP (DETAIL TO BE AGREED WITH CEC)
- PROPOSED SIGN
- SIGN TO BE REPLACED/ AMENDED
- EXISTING ROAD MARKINGS
- INDICATIVE DRIVEWAY LOCATIONS

Jacobs
160 Dundee Street, Edinburgh, EH11 1DQ
Tel:+44 (0)131 659 1100 Fax:+44 (0)131 228 6177
www.jacobs.com

Client

•EDINBURGH•
THE CITY OF EDINBURGH COUNCIL

Project

Spaces for People
Travelling Safely, Bus Priority:
A90 Dean Bridge to Blackhall

Drawing title

PROPOSED TEMPORARY MEASURES
A90 DEAN BRIDGE TO
BLACKHALL
SHEET 1 OF 18

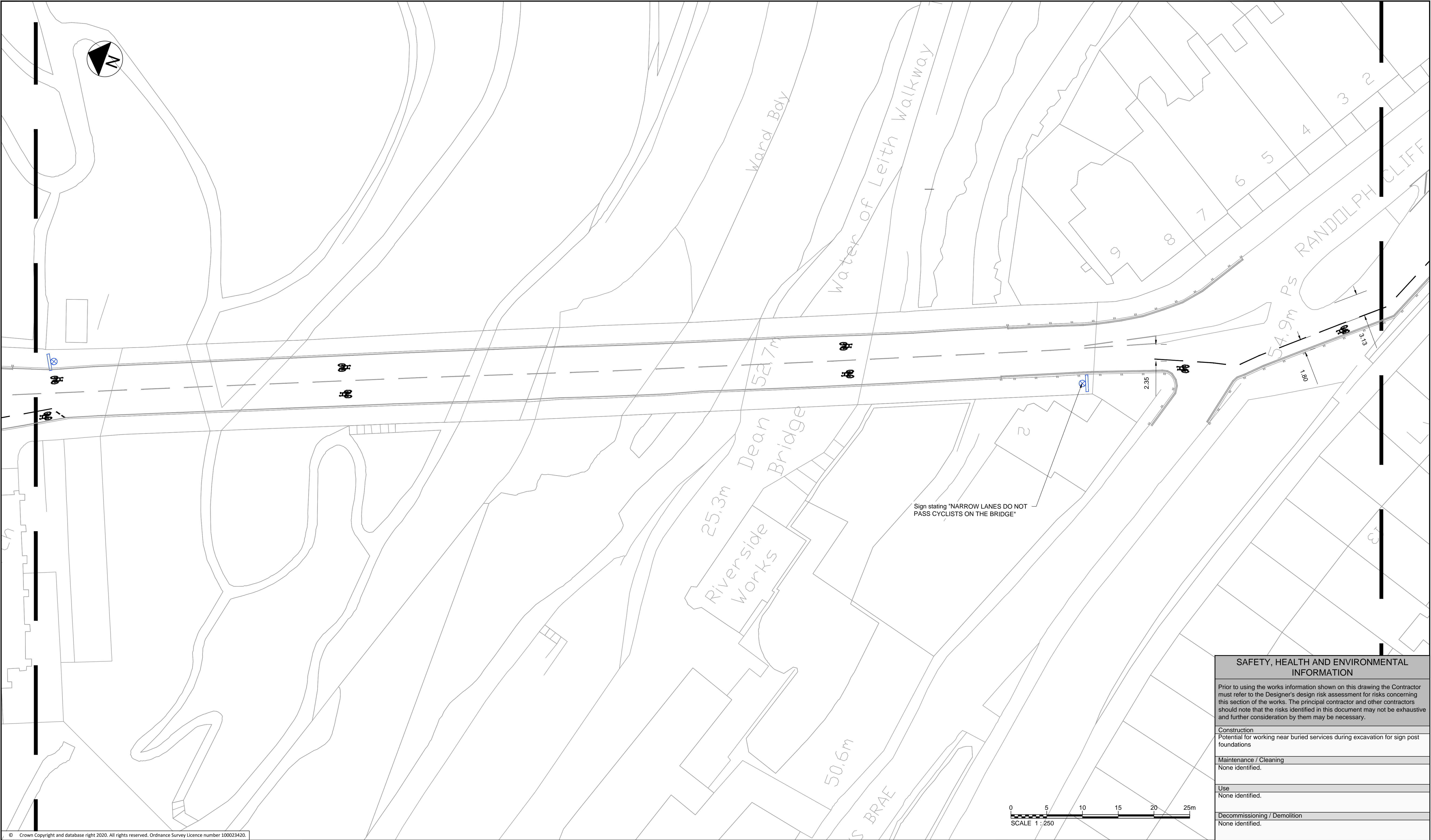
Drawing status

FOR NOTIFICATION

Scale	1:250 @ A1	DO NOT SCALE
Jacobs No.		Rev
Client no.		2

Drawing number

BESP0023-TEMP-A90-GA-DR-0001



SAFETY, HEALTH AND ENVIRONMENTAL INFORMATION

Prior to using the works information shown on this drawing the Contractor must refer to the Designer's design risk assessment for risks concerning this section of the works. The principal contractor and other contractors should note that the risks identified in this document may not be exhaustive and further consideration by them may be necessary.

Construction

Potential for working near buried services during excavation for sign post foundations

Maintenance / Cleaning

None identified.

Use

None identified.

Decommissioning / Demolition

None identified.

2	19/10/2020	FOR NOTIFICATION	RO'C	RC	GD	GD
1	23/09/2020	FOR APPROVAL	RO'C	RC	CS	CS
0	31/08/2020	DRAFT - FOR COMMENT	RO'C	RC	CS	CS
Rev	Rev. Date	Purpose of revision	Des'd	Checked	Rev'd	Appr'd

© Copyright 2019 Jacobs U.K. Limited. The concepts and information contained in this document are the property of Jacobs. Use or copying of this document in whole or in part without the written permission of Jacobs constitutes an infringement of copyright. Limitation: This drawing has been prepared on behalf of, and for the exclusive use of Jacobs' Client, and is subject to, and issued in accordance with, the provisions of the contract between Jacobs and the Client. Jacobs accepts no liability or responsibility, whatsoever for, or in respect of, any use of, or reliance upon, this drawing by any third party.

- Notes:
1. THIS DRAWING IS TO BE READ IN CONJUNCTION WITH ALL OTHER RELEVANT DRAWINGS, DOCUMENTATION, SPECIFICATION AND APPENDICES PROVIDED.

2. ALL DIMENSIONS ARE IN METRES UNLESS OTHERWISE STATED.

3. NO TOPOGRAPHICAL INFORMATION AVAILABLE FOR THIS SCHEME. BACKGROUND INFORMATION AS PER OS MAP TILES PROVIDED BY CLIENT (SEE ALSO NOTE 4 BELOW).

4. EXISTING CARRIAGEWAY WIDTHS, KERB LINES AND CROSSING LOCATIONS ARE INDICATIVE AND WILL BE CONFIRMED ON SITE BEFORE COMMENCING CONSTRUCTION WORKS.

5. PROPOSED TEMPORARY MEASURES TO BE CONFIRMED DURING SETTING OUT BY SUPERVISING ENGINEER.

6. ALL MARKING LOCATIONS AND DIMENSIONS ARE ESTIMATES.

7. GAPS IN SEGREGATION SHALL BE PROVIDED OVER ANY LOCATIONS WHICH REQUIRE ACCESS BY VEHICLES OR PEDESTRIANS, INCLUDING BUT NOT LIMITED TO DRIVEWAYS, JUNCTIONS AND PEDESTRIAN REFUGE ISLANDS.

8. LOCATIONS OF EXISTING PARKING BAYS AND BUS STOP BAYS ARE INDICATIVE AND SHALL BE CONFIRMED ON SITE.

9. BUS STOP INTERVENTIONS SHALL BE AS PER AECOM STANDARD DETAIL DRAWING 60636731-SHT-C-SP-DET-0901

10. AT CONTROLLED PEDESTRIAN CROSSINGS, ALL CYCLE LANE ROAD MARKINGS WILL STOP OUTWITH THE CONTROL ZONE INDICATED BY THE 'ZIG-ZAG' MARKINGS WITH THE EXCEPTION OF THE DIA. 1057 CYCLE SYMBOL. SEGREGATION UNITS WILL BE STOPPED AND START TWO 'ZIG-ZAGS' FROM THE STOP LINE.

11. EXISTING STOPPING AND LOADING PROHIBITION SIGNS TO BE REVIEWED ON SITE AND REMOVED AS NECESSARY UNLESS SPECIFIED TO BE REPLACED/AMENDED

- Key
- PROPOSED WHITE ROAD MARKINGS

PROPOSED YELLOW ROAD MARKINGS

PROPOSED SEGREGATION UNITS AND ORANGE CYLINDER POSTS (Temporary Segregation)

PROPOSED TEMPORARY KERB (DETAIL TO BE AGREED WITH CEC)

PROPOSED TEMPORARY ROAD STOP UP (DETAIL TO BE AGREED WITH CEC)

PROPOSED SIGN

SIGN TO BE REPLACED/ AMENDED

EXISTING ROAD MARKINGS

INDICATIVE DRIVEWAY LOCATIONS

Jacobs

180 Dundee Street, Edinburgh, EH11 1DQ
Tel:+44 (0)131 659 1000 Fax:+44 (0)131 228 6177
www.jacobs.com

Client

•EDINBURGH•
THE CITY OF EDINBURGH COUNCIL

Project

Spaces for People
Travelling Safely, Bus Priority:
A90 Dean Bridge to Blackhall

Drawing title

PROPOSED TEMPORARY MEASURES
A90 DEAN BRIDGE TO
BLACKHALL
SHEET 2 OF 18

Drawing status

FOR NOTIFICATION

Scale

1:250 @ A1

DO NOT SCALE

Jacobs No.

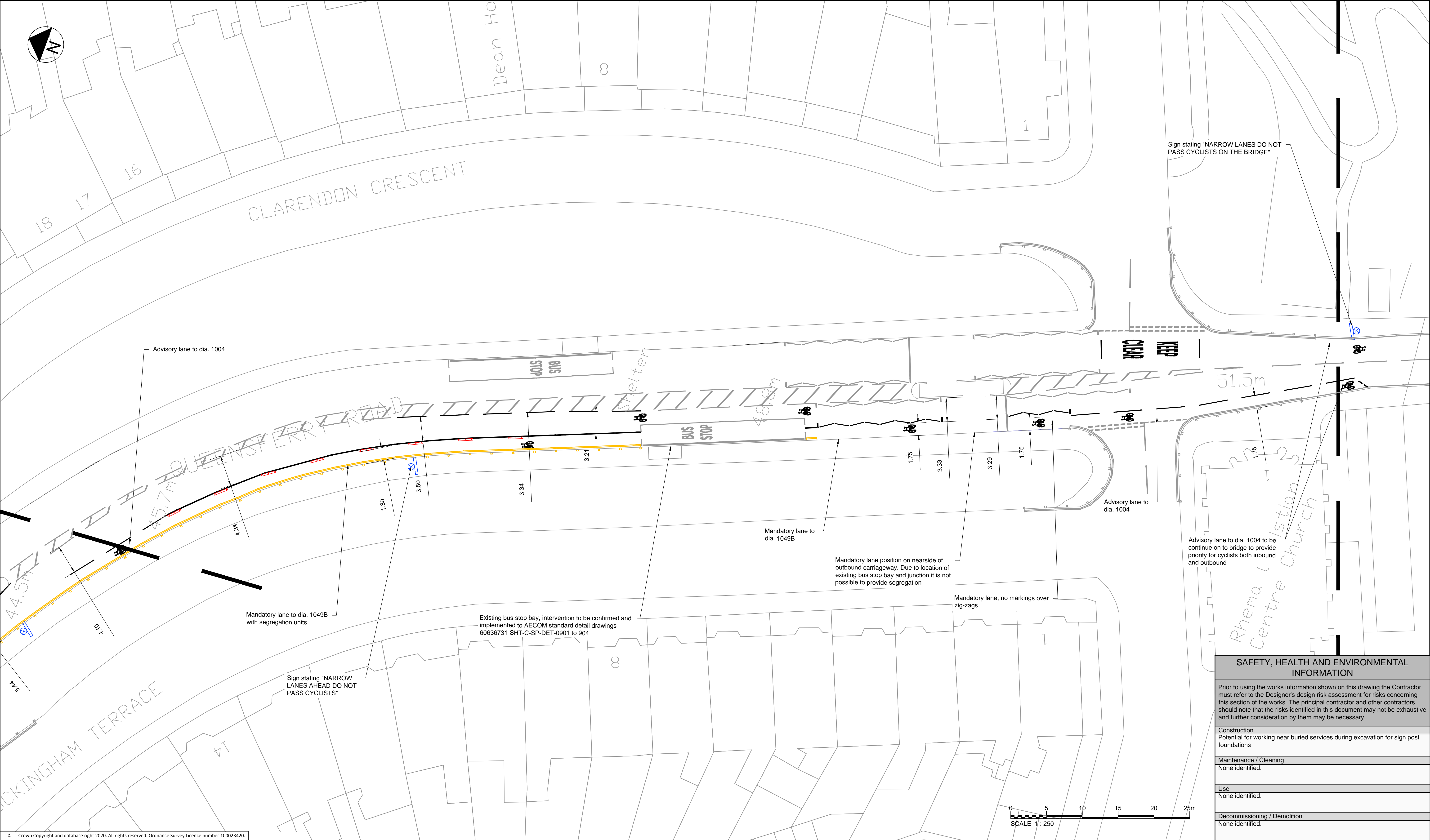
Rev

2

Client no.

Drawing number

BESP0023-TEMP-A90-GA-DR-0002



© Crown Copyright and database right 2020. All rights reserved. Ordnance Survey Licence number 100023420.

Rev	Rev. Date	Purpose of revision	Des'd	Check'd	Rev'd	Appr'd
2	19/10/2020	FOR NOTIFICATION	RO'C	RC	GD	GD
1	23/09/2020	FOR APPROVAL	RO'C	RC	CS	CS
0	31/08/2020	DRAFT - FOR COMMENT	RO'C	RC	CS	CS

10 Copyright 2019 Jacobs U.K. Limited. The concepts and information contained in this document are the property of Jacobs. Use or copying of this document in whole or in part without the written permission of Jacobs constitutes an infringement of copyright. Limitation: This drawing has been prepared on behalf of, and for the exclusive use of Jacobs' Client, and is subject to, and issued in accordance with, the provisions of the contract between Jacobs and the Client. Jacobs accepts no liability or responsibility whatsoever for, or in respect of, any use of, or reliance upon, this drawing by any third party.

- Notes:
1. THIS DRAWING IS TO BE READ IN CONJUNCTION WITH ALL OTHER RELEVANT DRAWINGS, DOCUMENTATION, SPECIFICATION AND APPENDICES PROVIDED.
 2. ALL DIMENSIONS ARE IN METRES UNLESS OTHERWISE STATED.
 3. NO TOPOGRAPHICAL INFORMATION AVAILABLE FOR THIS SCHEME. BACKGROUND INFORMATION AS PER OS MAP TILES PROVIDED BY CLIENT (SEE ALSO NOTE 4 BELOW).
 4. EXISTING CARRIAGEWAY WIDTHS, KERB LINES AND CROSSING LOCATIONS ARE INDICATIVE AND WILL BE CONFIRMED ON SITE BEFORE COMMENCING CONSTRUCTION WORKS.
 5. PROPOSED TEMPORARY MEASURES TO BE CONFIRMED DURING SETTING OUT BY SUPERVISING ENGINEER.
 6. ALL MARKING LOCATIONS AND DIMENSIONS ARE ESTIMATES.
 7. GAPS IN SEGREGATION SHALL BE PROVIDED OVER ANY LOCATIONS WHICH REQUIRE ACCESS BY VEHICLES OR PEDESTRIANS, INCLUDING BUT NOT LIMITED TO DRIVEWAYS, JUNCTIONS AND PEDESTRIAN REFUGE ISLANDS.
 8. LOCATIONS OF EXISTING PARKING BAYS AND BUS STOP BAYS ARE INDICATIVE AND SHALL BE CONFIRMED ON SITE.
 9. BUS STOP INTERVENTIONS SHALL BE AS PER AECOM STANDARD DETAIL DRAWING 60636731-SHT-C-SP-DET-0901
 10. AT CONTROLLED PEDESTRIAN CROSSINGS, ALL CYCLE LANE ROAD MARKINGS WILL STOP OUTWITH THE CONTROL ZONE INDICATED BY THE 'ZIG-ZAG' MARKINGS WITH THE EXCEPTION OF THE DIA. 1057 CYCLE SYMBOL. SEGREGATION UNITS WILL BE STOPPED AND START TWO 'ZIG-ZAGS' FROM THE STOP LINE.
 11. EXISTING STOPPING AND LOADING PROHIBITION SIGNS TO BE REVIEWED ON SITE AND REMOVED AS NECESSARY UNLESS SPECIFIED TO BE REPLACED/AMENDED

- Key
- PROPOSED WHITE ROAD MARKINGS
 - PROPOSED YELLOW ROAD MARKINGS
 - PROPOSED SEGREGATION UNITS AND ORANGE CYLINDER POSTS (Temporary Segregation)
 - PROPOSED TEMPORARY KERB (DETAIL TO BE AGREED WITH CEC)
 - PROPOSED TEMPORARY ROAD STOP UP (DETAIL TO BE AGREED WITH CEC)
 - PROPOSED SIGN
 - SIGN TO BE REPLACED/ AMENDED
 - EXISTING ROAD MARKINGS
 - INDICATIVE DRIVEWAY LOCATIONS

Jacobs
160 Dundee Street, Edinburgh, EH11 1DQ
Tel:+44 (0)131 659 1100 Fax:+44 (0)131 228 6177
www.jacobs.com

Client

EDINBURGH
THE CITY OF EDINBURGH COUNCIL

Project

Spaces for People
Travelling Safely, Bus Priority:
A90 Dean Bridge to Blackhall

Drawing title

PROPOSED TEMPORARY MEASURES
A90 DEAN BRIDGE TO
BLACKHALL
SHEET 3 OF 18

Drawing status

FOR NOTIFICATION

Scale

1:250 @ A1

DO NOT SCALE

Jacobs No.

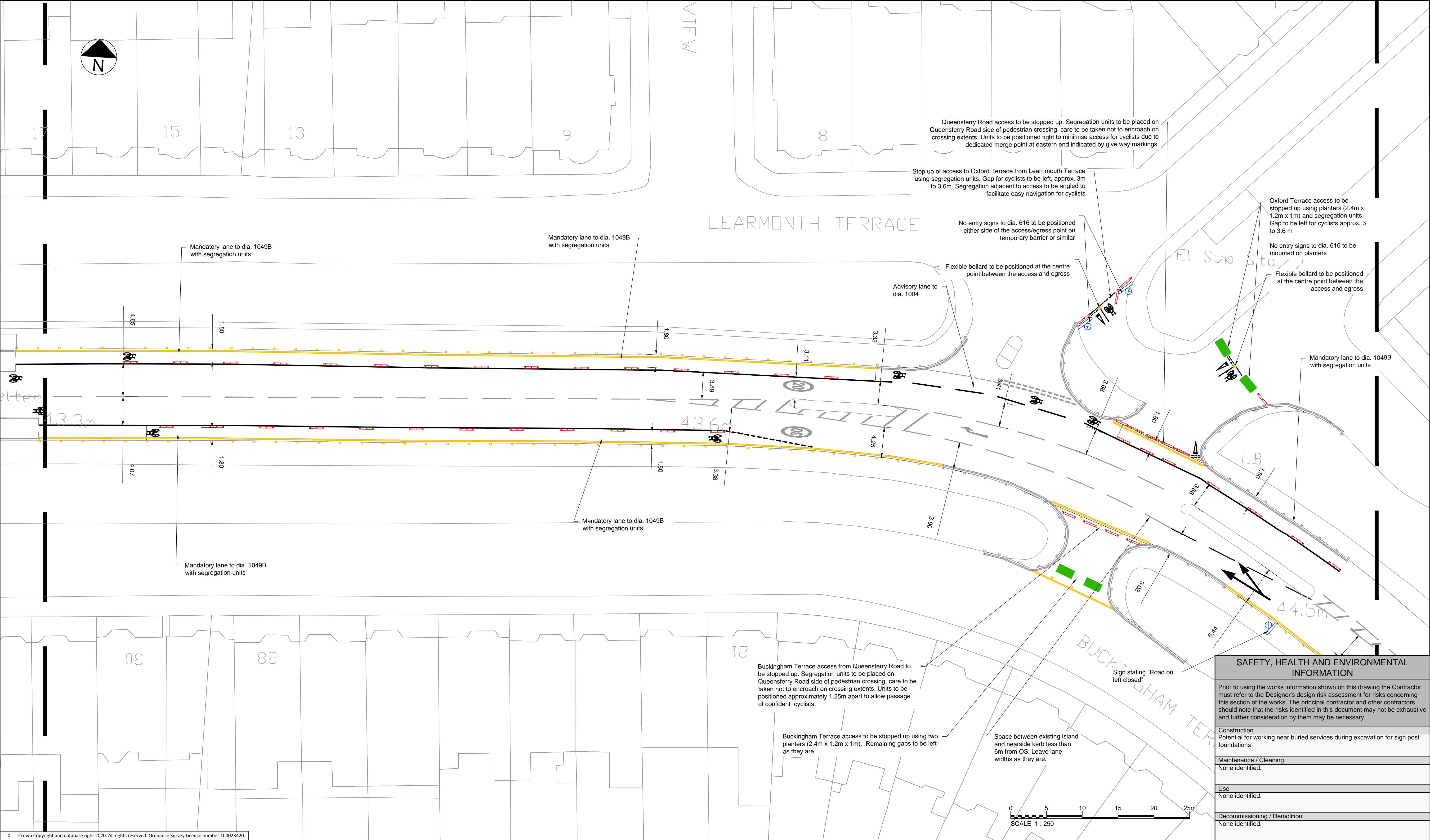
Rev

2

Client no.

Drawing number

BESP0023-TEMP-A90-GA-DR-0003



© Crown Copyright and database right 2020. All rights reserved. Ordnance Survey Licence number 100023420.							
Notes:							
1. THIS DRAWING IS TO BE READ IN CONJUNCTION WITH ALL OTHER RELEVANT DRAWINGS, DOCUMENTATION, SPECIFICATION AND APPENDICES PROVIDED.							
2. ALL DIMENSIONS ARE IN METRES UNLESS OTHERWISE STATED.							
3. NO TOPOGRAPHICAL INFORMATION AVAILABLE FOR THIS SCHEME. BACKGROUND INFORMATION AS PER OS MAP TILES PROVIDED BY CLIENT (SEE ALSO NOTE 4 BELOW).							
4. EXISTING CARRIAGEWAY WIDTHS, KERB LINES AND CROSSING LOCATIONS ARE INDICATIVE AND WILL BE CONFIRMED ON SITE BEFORE COMMENCING CONSTRUCTION WORKS.							
5. PROPOSED TEMPORARY MEASURES TO BE CONFIRMED DURING SETTING OUT BY SUPERVISING ENGINEER.							
6. ALL MARKING LOCATIONS AND DIMENSIONS ARE ESTIMATES.							
7. GAPS IN SEGREGATION SHALL BE PROVIDED OVER ANY LOCATIONS WHICH REQUIRE ACCESS BY VEHICLES OR PEDESTRIANS, INCLUDING BUT NOT LIMITED TO DRIVEWAYS, JUNCTIONS AND PEDESTRIAN REFUGE ISLANDS.							
8. LOCATIONS OF EXISTING PARKING BAYS AND BUS STOP BAYS ARE INDICATIVE AND SHALL BE CONFIRMED ON SITE.							
9. BUS STOP INTERVENTIONS SHALL BE AS PER AECOM STANDARD DETAIL DRAWING 60636731-SHT-C-SP-DET-0901							
10. AT CONTROLLED PEDESTRIAN CROSSINGS, ALL CYCLE LANE ROAD MARKINGS WILL STOP OUTWITH THE CONTROL ZONE INDICATED BY THE 'ZIG-ZAG' MARKINGS WITH THE EXCEPTION OF THE DIA. 1057 CYCLE SYMBOL. SEGREGATION UNITS WILL BE STOPPED AND START TWO 'ZIG-ZAGS' FROM THE STOP LINE.							
11. EXISTING STOPPING AND LOADING PROHIBITION SIGNS TO BE REVIEWED ON SITE AND REMOVED AS NECESSARY UNLESS SPECIFIED TO BE REPLACED/AMENDED							
Rev	Rev. Date	Purpose of revision	Des'd	Check'd	Rev'd	Appr'd	
2	19/10/2020	FOR NOTIFICATION	RO'C	RC	GD	GD	
1	23/09/2020	FOR APPROVAL	RO'C	RC	CS	CS	
0	31/08/2020	DRAFT - FOR COMMENT	RO'C	RC	CS	CS	

Notes:							
1. THIS DRAWING IS TO BE READ IN CONJUNCTION WITH ALL OTHER RELEVANT DRAWINGS, DOCUMENTATION, SPECIFICATION AND APPENDICES PROVIDED.							
2. ALL DIMENSIONS ARE IN METRES UNLESS OTHERWISE STATED.							
3. NO TOPOGRAPHICAL INFORMATION AVAILABLE FOR THIS SCHEME. BACKGROUND INFORMATION AS PER OS MAP TILES PROVIDED BY CLIENT (SEE ALSO NOTE 4 BELOW).							
4. EXISTING CARRIAGEWAY WIDTHS, KERB LINES AND CROSSING LOCATIONS ARE INDICATIVE AND WILL BE CONFIRMED ON SITE BEFORE COMMENCING CONSTRUCTION WORKS.							
5. PROPOSED TEMPORARY MEASURES TO BE CONFIRMED DURING SETTING OUT BY SUPERVISING ENGINEER.							
6. ALL MARKING LOCATIONS AND DIMENSIONS ARE ESTIMATES.							
7. GAPS IN SEGREGATION SHALL BE PROVIDED OVER ANY LOCATIONS WHICH REQUIRE ACCESS BY VEHICLES OR PEDESTRIANS, INCLUDING BUT NOT LIMITED TO DRIVEWAYS, JUNCTIONS AND PEDESTRIAN REFUGE ISLANDS.							
8. LOCATIONS OF EXISTING PARKING BAYS AND BUS STOP BAYS ARE INDICATIVE AND SHALL BE CONFIRMED ON SITE.							
9. BUS STOP INTERVENTIONS SHALL BE AS PER AECOM STANDARD DETAIL DRAWING 60636731-SHT-C-SP-DET-0901							
10. AT CONTROLLED PEDESTRIAN CROSSINGS, ALL CYCLE LANE ROAD MARKINGS WILL STOP OUTWITH THE CONTROL ZONE INDICATED BY THE 'ZIG-ZAG' MARKINGS WITH THE EXCEPTION OF THE DIA. 1057 CYCLE SYMBOL. SEGREGATION UNITS WILL BE STOPPED AND START TWO 'ZIG-ZAGS' FROM THE STOP LINE.							
11. EXISTING STOPPING AND LOADING PROHIBITION SIGNS TO BE REVIEWED ON SITE AND REMOVED AS NECESSARY UNLESS SPECIFIED TO BE REPLACED/AMENDED							
Rev	Rev. Date	Purpose of revision	Des'd	Check'd	Rev'd	Appr'd	
2	19/10/2020	FOR NOTIFICATION	RO'C	RC	GD	GD	
1	23/09/2020	FOR APPROVAL	RO'C	RC	CS	CS	
0	31/08/2020	DRAFT - FOR COMMENT	RO'C	RC	CS	CS	

Key							
PROPOSED WHITE ROAD MARKINGS							
PROPOSED YELLOW ROAD MARKINGS							
PROPOSED SEGREGATION UNITS AND ORANGE CYLINDER POSTS (Temporary Segregation)							
PROPOSED TEMPORARY KERB (DETAIL TO BE AGREED WITH CEC)							
PROPOSED TEMPORARY ROAD STOP UP (DETAIL TO BE AGREED WITH CEC)							
PROPOSED SIGN							
SIGN TO BE REPLACED/ AMENDED							
EXISTING ROAD MARKINGS							
INDICATIVE DRIVEWAY LOCATIONS							

Jacobs

160 Dundee Street, Edinburgh, EH11 1DQ
Tel:+44 (0)131 659 1100 Fax:+44 (0)131 228 6177
www.jacobs.com

Client

Project

EDINBURGH

THE CITY OF EDINBURGH COUNCIL

Spaces for People

Travelling Safely, Bus Priority:

A90 Dean Bridge to Blackhall

PROPOSED TEMPORARY MEASURES
A90 DEAN BRIDGE TO
BLACKHALL
SHEET 4 OF 18

Drawing status

FOR NOTIFICATION

Scale

1:250 @ A1

DO NOT SCALE

Jacobs No.

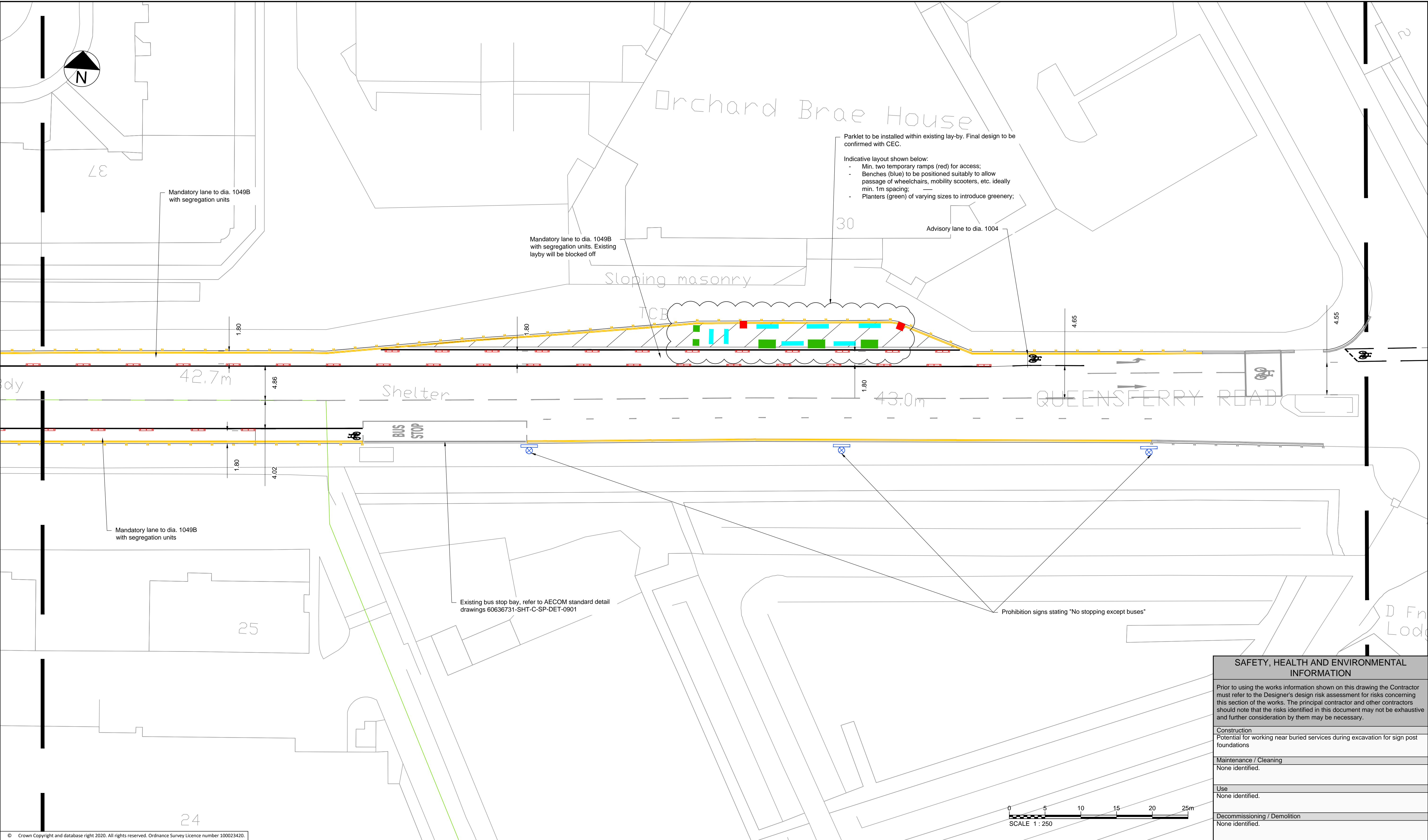
Rev

2

Client no.

Drawing number

BESP0023-TEMP-A90-GA-DR-0004



SAFETY, HEALTH AND ENVIRONMENTAL INFORMATION	
Prior to using the works information shown on this drawing the Contractor must refer to the Designer's design risk assessment for risks concerning this section of the works. The principal contractor and other contractors should note that the risks identified in this document may not be exhaustive and further consideration by them may be necessary.	
Construction	Potential for working near buried services during excavation for sign post foundations
Maintenance / Cleaning	None identified.
Use	None identified.
Decommissioning / Demolition	None identified.

© Crown Copyright and database right 2020. All rights reserved. Ordnance Survey Licence number 100023420.						
Rev	Rev. Date	Purpose of revision	Des'd	Check'd	Rev'd	Appr'd
2	19/10/2020	FOR NOTIFICATION	RO'C	RC	GD	GD
1	23/09/2020	FOR APPROVAL	RO'C	RC	CS	CS
0	31/08/2020	DRAFT - FOR COMMENT	RO'C	RC	CS	CS

- Notes:
- THIS DRAWING IS TO BE READ IN CONJUNCTION WITH ALL OTHER RELEVANT DRAWINGS, DOCUMENTATION, SPECIFICATION AND APPENDICES PROVIDED.
 - ALL DIMENSIONS ARE IN METRES UNLESS OTHERWISE STATED.
 - NO TOPOGRAPHICAL INFORMATION AVAILABLE FOR THIS SCHEME. BACKGROUND INFORMATION AS PER OS MAP TILES PROVIDED BY CLIENT (SEE ALSO NOTE 4 BELOW).
 - EXISTING CARRIAGEWAY WIDTHS, KERB LINES AND CROSSING LOCATIONS ARE INDICATIVE AND WILL BE CONFIRMED ON SITE BEFORE COMMENCING CONSTRUCTION WORKS.
 - PROPOSED TEMPORARY MEASURES TO BE CONFIRMED DURING SETTING OUT BY SUPERVISING ENGINEER.
 - ALL MARKING LOCATIONS AND DIMENSIONS ARE ESTIMATES.
 - GAPS IN SEGREGATION SHALL BE PROVIDED OVER ANY LOCATIONS WHICH REQUIRE ACCESS BY VEHICLES OR PEDESTRIANS, INCLUDING BUT NOT LIMITED TO DRIVEWAYS, JUNCTIONS AND PEDESTRIAN REFUGE ISLANDS.
 - LOCATIONS OF EXISTING PARKING BAYS AND BUS STOP BAYS ARE INDICATIVE AND SHALL BE CONFIRMED ON SITE.
 - BUS STOP INTERVENTIONS SHALL BE AS PER AECOM STANDARD DETAIL DRAWING 60636731-SHT-C-SP-DET-0901
 - AT CONTROLLED PEDESTRIAN CROSSINGS, ALL CYCLE LANE ROAD MARKINGS WILL STOP OUTWITH THE CONTROL ZONE INDICATED BY THE 'ZIG-ZAG' MARKINGS WITH THE EXCEPTION OF THE DIA. 1057 CYCLE SYMBOL. SEGREGATION UNITS WILL BE STOPPED AND START TWO 'ZIG-ZAGS' FROM THE STOP LINE.
 - EXISTING STOPPING AND LOADING PROHIBITION SIGNS TO BE REVIEWED ON SITE AND REMOVED AS NECESSARY UNLESS SPECIFIED TO BE REPLACED/AMENDED

Key

- PROPOSED WHITE ROAD MARKINGS
- PROPOSED YELLOW ROAD MARKINGS
- PROPOSED SEGREGATION UNITS AND ORANGE CYLINDER POSTS (Temporary Segregation)
- PROPOSED TEMPORARY KERB (DETAIL TO BE AGREED WITH CEC)
- PROPOSED TEMPORARY ROAD STOP UP (DETAIL TO BE AGREED WITH CEC)
- PROPOSED SIGN
- SIGN TO BE REPLACED/ AMENDED
- EXISTING ROAD MARKINGS
- INDICATIVE DRIVEWAY LOCATIONS

Jacobs
160 Dundee Street, Edinburgh, EH11 1DQ
Tel:+44 (0)131 659 1100 Fax:+44 (0)131 228 6177
www.jacobs.com

Client

EDINBURGH
THE CITY OF EDINBURGH COUNCIL

Project

Spaces for People
Travelling Safely, Bus Priority:
A90 Dean Bridge to Blackhall

Drawing title

PROPOSED TEMPORARY MEASURES
A90 DEAN BRIDGE TO
BLACKHALL
SHEET 6 OF 18

Drawing status

FOR NOTIFICATION

Scale

1:250 @ A1

DO NOT SCALE

Jacobs No.

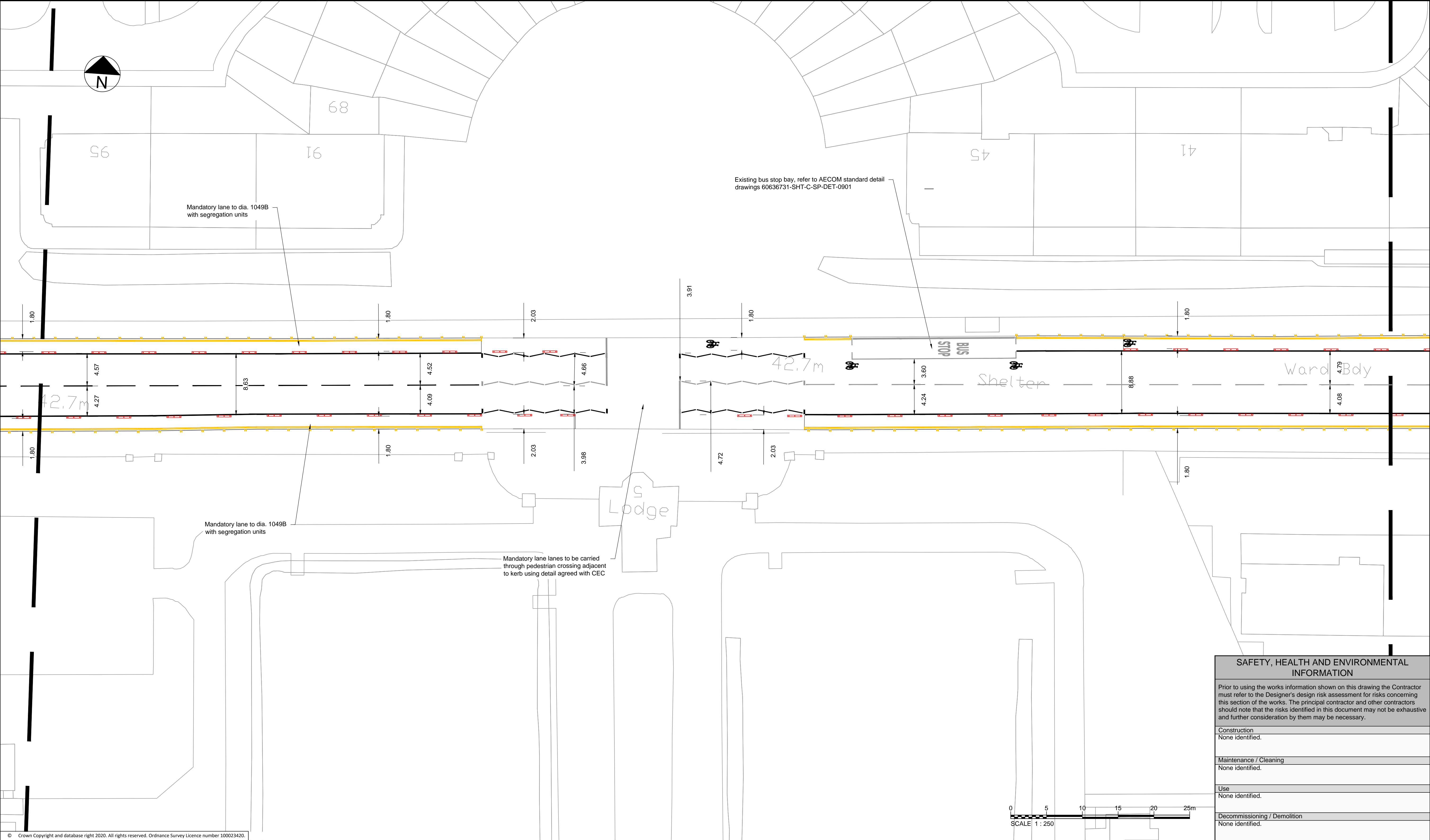
Client no.

Rev

2

Drawing number

BESP0023-TEMP-A90-GA-DR-0006



© Crown Copyright and database right 2020. All rights reserved. Ordnance Survey Licence number 100023420.

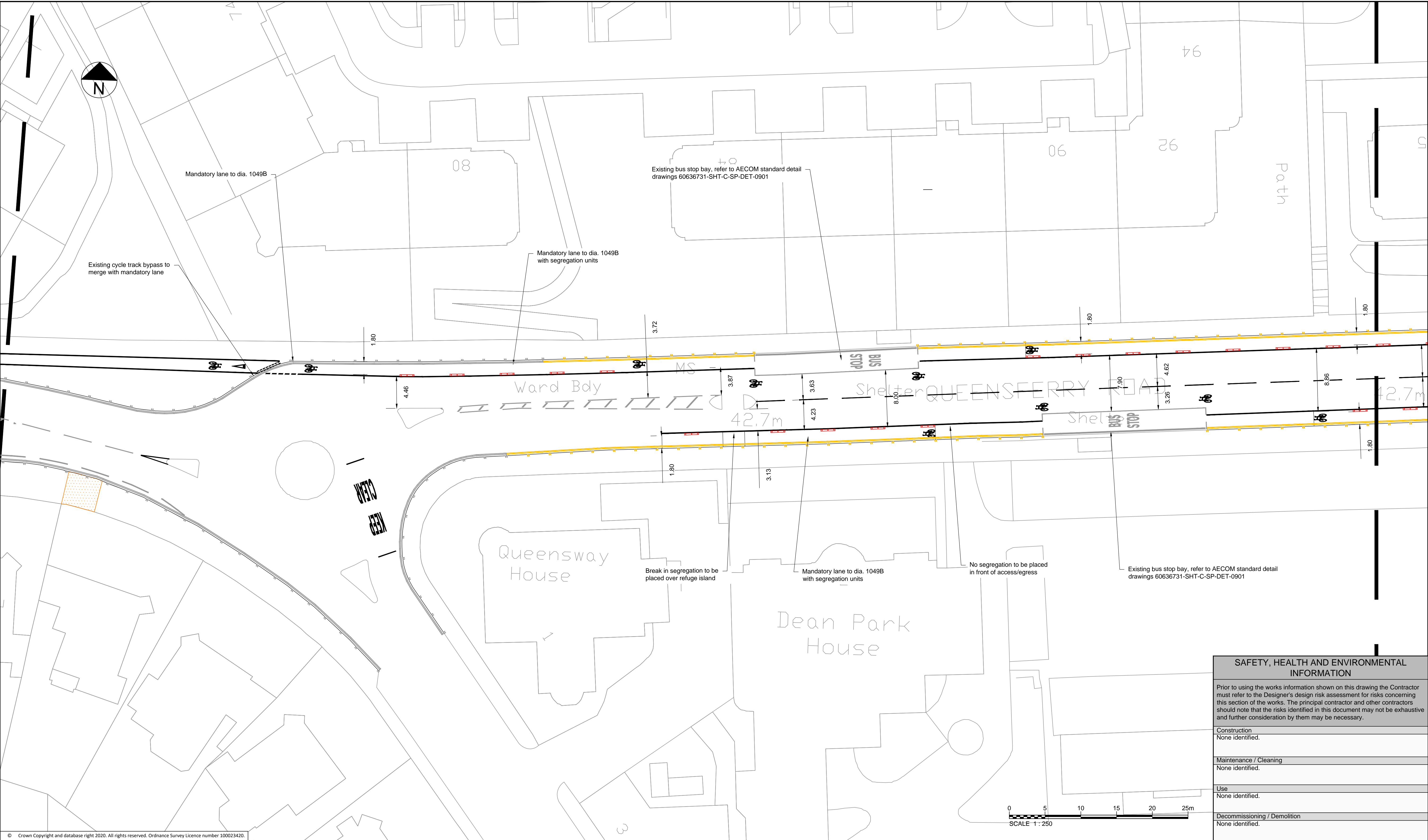
Notes:						
1. THIS DRAWING IS TO BE READ IN CONJUNCTION WITH ALL OTHER RELEVANT DRAWINGS, DOCUMENTATION, SPECIFICATION AND APPENDICES PROVIDED.						
2. ALL DIMENSIONS ARE IN METRES UNLESS OTHERWISE STATED.						
3. NO TOPOGRAPHICAL INFORMATION AVAILABLE FOR THIS SCHEME. BACKGROUND INFORMATION AS PER OS MAP TILES PROVIDED BY CLIENT (SEE ALSO NOTE 4 BELOW).						
4. EXISTING CARRIAGEWAY WIDTHS, KERB LINES AND CROSSING LOCATIONS ARE INDICATIVE AND WILL BE CONFIRMED ON SITE BEFORE COMMENCING CONSTRUCTION WORKS.						
5. PROPOSED TEMPORARY MEASURES TO BE CONFIRMED DURING SETTING OUT BY SUPERVISING ENGINEER.						
6. ALL MARKING LOCATIONS AND DIMENSIONS ARE ESTIMATES.						
7. GAPS IN SEGREGATION SHALL BE PROVIDED OVER ANY LOCATIONS WHICH REQUIRE ACCESS BY VEHICLES OR PEDESTRIANS, INCLUDING BUT NOT LIMITED TO DRIVEWAYS, JUNCTIONS AND PEDESTRIAN REFUGE ISLANDS.						
8. LOCATIONS OF EXISTING PARKING BAYS AND BUS STOP BAYS ARE INDICATIVE AND SHALL BE CONFIRMED ON SITE.						
9. BUS STOP INTERVENTIONS SHALL BE AS PER AECOM STANDARD DETAIL DRAWING 60636731-SHT-C-SP-DET-0901						
10. AT CONTROLLED PEDESTRIAN CROSSINGS, ALL CYCLE LANE ROAD MARKINGS WILL STOP OUTWITH THE CONTROL ZONE INDICATED BY THE 'ZIG-ZAG' MARKINGS WITH THE EXCEPTION OF THE DIA. 1057 CYCLE SYMBOL. SEGREGATION UNITS WILL BE STOPPED AND START TWO 'ZIG-ZAGS' FROM THE STOP LINE.						
11. EXISTING STOPPING AND LOADING PROHIBITION SIGNS TO BE REVIEWED ON SITE AND REMOVED AS NECESSARY UNLESS SPECIFIED TO BE REPLACED/AMENDED						
Rev	Rev. Date	Purpose of revision	Des'd	Check'd	Rev'd	Appr'd
2	19/10/2020	FOR NOTIFICATION	RO'C	RC	GD	GD
1	23/09/2020	FOR APPROVAL	RO'C	RC	CS	CS
0	31/08/2020	DRAFT - FOR COMMENT	RO'C	RC	CS	CS

© Copyright 2019 Jacobs U.K. Limited. The concepts and information contained in this document are the property of Jacobs. Use or copying of this document in whole or in part without the written permission of Jacobs constitutes an infringement of copyright. Limitation: This drawing has been prepared on behalf of, and for the exclusive use of, Jacobs' Client, and is subject to, and issued in accordance with, the provisions of the contract between Jacobs and the Client. Jacobs accepts no liability or responsibility whatsoever for, or in respect of, any use of, or reliance upon, this drawing by any third party.

Key	
	PROPOSED WHITE ROAD MARKINGS
	PROPOSED YELLOW ROAD MARKINGS
	PROPOSED SEGREGATION UNITS AND ORANGE CYLINDER POSTS (Temporary Segregation)
	PROPOSED TEMPORARY KERB (DETAIL TO BE AGREED WITH CEC)
	PROPOSED TEMPORARY ROAD STOP UP (DETAIL TO BE AGREED WITH CEC)
	PROPOSED SIGN
	SIGN TO BE REPLACED/ AMENDED
	EXISTING ROAD MARKINGS
	INDICATIVE DRIVEWAY LOCATIONS

Jacobs 160 Dundee Street, Edinburgh, EH11 1DQ Tel:+44 (0)131 659 1000 Fax:+44 (0)131 228 6177 www.jacobs.com	
Client	EDINBURGH THE CITY OF EDINBURGH COUNCIL
Project	Spaces for People Travelling Safely, Bus Priority: A90 Dean Bridge to Blackhall

Drawing title		
PROPOSED TEMPORARY MEASURES A90 DEAN BRIDGE TO BLACKHALL SHEET 7 OF 18		
Drawing status		
FOR NOTIFICATION		
Scale	1:250 @ A1	DO NOT SCALE
Jacobs No.		Rev
Client no.		2
Drawing number		
BESP0023-TEMP-A90-GA-DR-0007		



© Crown Copyright and database right 2020. All rights reserved. Ordnance Survey Licence number 100023420.

Rev	Rev. Date	Purpose of revision	Des'd	Check'd	Rev'd	Appr'd
2	19/10/2020	FOR NOTIFICATION	RO'C	RC	GD	GD
1	23/09/2020	FOR APPROVAL	RO'C	RC	CS	CS
0	31/08/2020	DRAFT - FOR COMMENT	RO'C	RC	CS	CS

- Notes:
- THIS DRAWING IS TO BE READ IN CONJUNCTION WITH ALL OTHER RELEVANT DRAWINGS, DOCUMENTATION, SPECIFICATION AND APPENDICES PROVIDED.
 - ALL DIMENSIONS ARE IN METRES UNLESS OTHERWISE STATED.
 - NO TOPOGRAPHICAL INFORMATION AVAILABLE FOR THIS SCHEME. BACKGROUND INFORMATION AS PER OS MAP TILES PROVIDED BY CLIENT (SEE ALSO NOTE 4 BELOW).
 - EXISTING CARRIAGEWAY WIDTHS, KERB LINES AND CROSSING LOCATIONS ARE INDICATIVE AND WILL BE CONFIRMED ON SITE BEFORE COMMENCING CONSTRUCTION WORKS.
 - PROPOSED TEMPORARY MEASURES TO BE CONFIRMED DURING SETTING OUT BY SUPERVISING ENGINEER.
 - ALL MARKING LOCATIONS AND DIMENSIONS ARE ESTIMATES.
 - GAPS IN SEGREGATION SHALL BE PROVIDED OVER ANY LOCATIONS WHICH REQUIRE ACCESS BY VEHICLES OR PEDESTRIANS, INCLUDING BUT NOT LIMITED TO DRIVEWAYS, JUNCTIONS AND PEDESTRIAN REFUGE ISLANDS.
 - LOCATIONS OF EXISTING PARKING BAYS AND BUS STOP BAYS ARE INDICATIVE AND SHALL BE CONFIRMED ON SITE.
 - BUS STOP INTERVENTIONS SHALL BE AS PER AECOM STANDARD DETAIL DRAWING 60636731-SHT-C-SP-DET-0901
 - AT CONTROLLED PEDESTRIAN CROSSINGS, ALL CYCLE LANE ROAD MARKINGS WILL STOP OUTWITH THE CONTROL ZONE INDICATED BY THE 'ZIG-ZAG' MARKINGS WITH THE EXCEPTION OF THE DIA. 1057 CYCLE SYMBOL. SEGREGATION UNITS WILL BE STOPPED AND START TWO 'ZIG-ZAGS' FROM THE STOP LINE.
 - EXISTING STOPPING AND LOADING PROHIBITION SIGNS TO BE REVIEWED ON SITE AND REMOVED AS NECESSARY UNLESS SPECIFIED TO BE REPLACED/AMENDED

- Key
- PROPOSED WHITE ROAD MARKINGS
 - PROPOSED YELLOW ROAD MARKINGS
 - PROPOSED SEGREGATION UNITS AND ORANGE CYLINDER POSTS (Temporary Segregation)
 - PROPOSED TEMPORARY KERB (DETAIL TO BE AGREED WITH CEC)
 - PROPOSED TEMPORARY ROAD STOP UP (DETAIL TO BE AGREED WITH CEC)
 - PROPOSED SIGN
 - SIGN TO BE REPLACED/ AMENDED
 - EXISTING ROAD MARKINGS
 - INDICATIVE DRIVEWAY LOCATIONS

Jacobs

160 Dundee Street, Edinburgh, EH11 1DQ
Tel:+44 (0)131 659 1000 Fax:+44 (0)131 228 6177
www.jacobs.com

Client

EDINBURGH
THE CITY OF EDINBURGH COUNCIL

Project

Spaces for People
Travelling Safely, Bus Priority:
A90 Dean Bridge to Blackhall

SAFETY, HEALTH AND ENVIRONMENTAL INFORMATION

Prior to using the works information shown on this drawing the Contractor must refer to the Designer's design risk assessment for risks concerning this section of the works. The principal contractor and other contractors should note that the risks identified in this document may not be exhaustive and further consideration by them may be necessary.

Construction
None identified.

Maintenance / Cleaning
None identified.

Use
None identified.

Decommissioning / Demolition
None identified.

Drawing title

**PROPOSED TEMPORARY MEASURES
A90 DEAN BRIDGE TO
BLACKHALL
SHEET 8 OF 18**

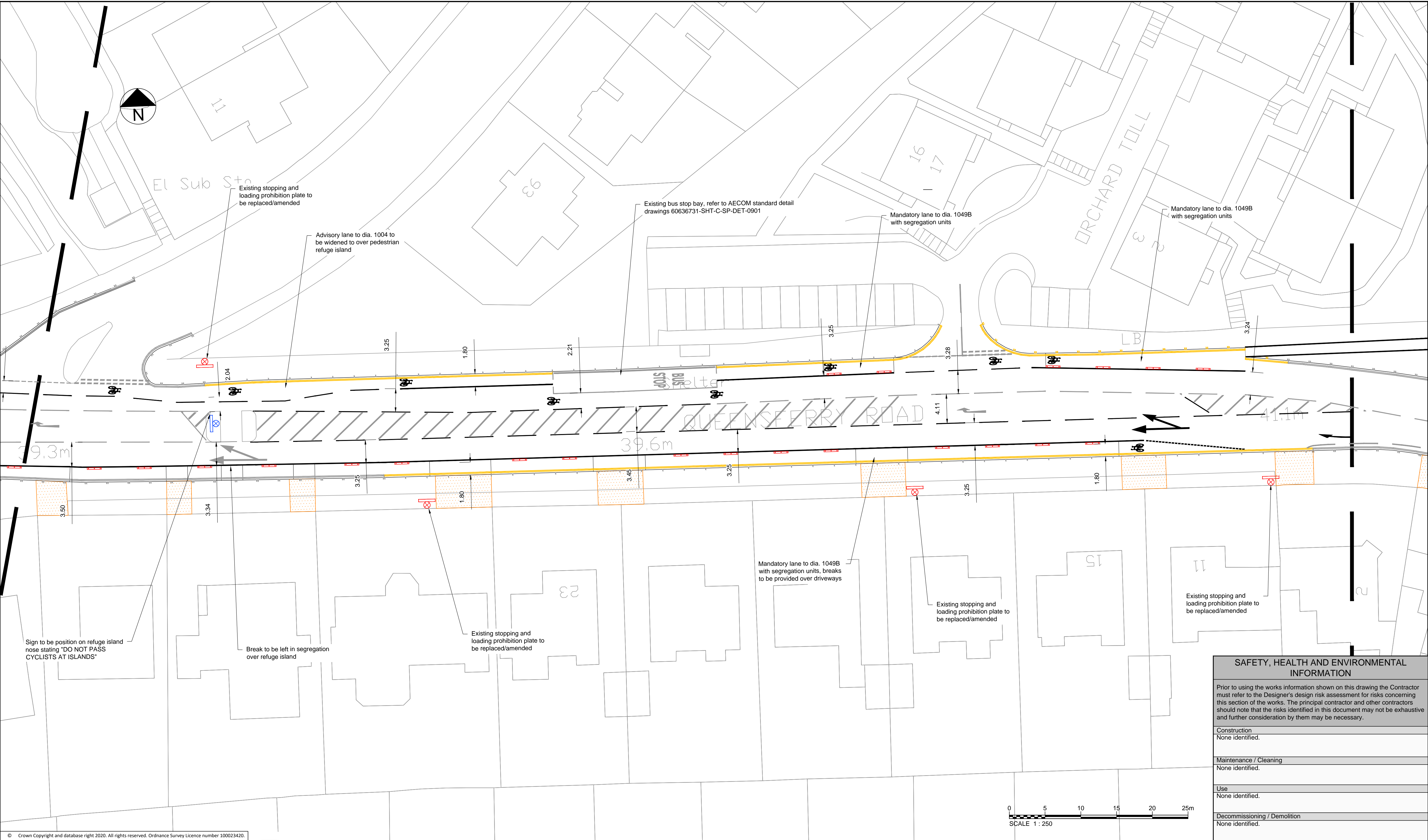
Drawing status

FOR NOTIFICATION

Scale	1:250 @ A1	DO NOT SCALE
Jacobs No.		Rev
Client no.		2

Drawing number

BESP0023-TEMP-A90-GA-DR-0008



© Crown Copyright and database right 2020. All rights reserved. Ordnance Survey Licence number 100023420.

Rev	Rev. Date	Purpose of revision	Des'd	Check'd	Rev'd	Appr'd
2	19/10/2020	FOR NOTIFICATION	RO'C	RC	GD	GD
1	23/09/2020	FOR APPROVAL	RO'C	RC	CS	CS
0	31/08/2020	DRAFT - FOR COMMENT	RO'C	RC	CS	CS

- Notes:
- THIS DRAWING IS TO BE READ IN CONJUNCTION WITH ALL OTHER RELEVANT DRAWINGS, DOCUMENTATION, SPECIFICATION AND APPENDICES PROVIDED.
 - ALL DIMENSIONS ARE IN METRES UNLESS OTHERWISE STATED.
 - NO TOPOGRAPHICAL INFORMATION AVAILABLE FOR THIS SCHEME. BACKGROUND INFORMATION AS PER OS MAP TILES PROVIDED BY CLIENT (SEE ALSO NOTE 4 BELOW).
 - EXISTING CARRIAGEWAY WIDTHS, KERB LINES AND CROSSING LOCATIONS ARE INDICATIVE AND WILL BE CONFIRMED ON SITE BEFORE COMMENCING CONSTRUCTION WORKS.
 - PROPOSED TEMPORARY MEASURES TO BE CONFIRMED DURING SETTING OUT BY SUPERVISING ENGINEER.
 - ALL MARKING LOCATIONS AND DIMENSIONS ARE ESTIMATES.
 - GAPS IN SEGREGATION SHALL BE PROVIDED OVER ANY LOCATIONS WHICH REQUIRE ACCESS BY VEHICLES OR PEDESTRIANS, INCLUDING BUT NOT LIMITED TO DRIVEWAYS, JUNCTIONS AND PEDESTRIAN REFUGE ISLANDS.
 - LOCATIONS OF EXISTING PARKING BAYS AND BUS STOP BAYS ARE INDICATIVE AND SHALL BE CONFIRMED ON SITE.
 - BUS STOP INTERVENTIONS SHALL BE AS PER AECOM STANDARD DETAIL DRAWING 60636731-SHT-C-SP-DET-0901
 - AT CONTROLLED PEDESTRIAN CROSSINGS, ALL CYCLE LANE ROAD MARKINGS WILL STOP OUTWITH THE CONTROL ZONE INDICATED BY THE 'ZIG-ZAG' MARKINGS WITH THE EXCEPTION OF THE DIA. 1057 CYCLE SYMBOL. SEGREGATION UNITS WILL BE STOPPED AND START TWO 'ZIG-ZAGS' FROM THE STOP LINE.
 - EXISTING STOPPING AND LOADING PROHIBITION SIGNS TO BE REVIEWED ON SITE AND REMOVED AS NECESSARY UNLESS SPECIFIED TO BE REPLACED/AMENDED

- Key
- PROPOSED WHITE ROAD MARKINGS
 - PROPOSED YELLOW ROAD MARKINGS
 - PROPOSED SEGREGATION UNITS AND ORANGE CYLINDER POSTS (Temporary Segregation)
 - PROPOSED TEMPORARY KERB (DETAIL TO BE AGREED WITH CEC)
 - PROPOSED TEMPORARY ROAD STOP UP (DETAIL TO BE AGREED WITH CEC)
 - PROPOSED SIGN
 - SIGN TO BE REPLACED/ AMENDED
 - EXISTING ROAD MARKINGS
 - INDICATIVE DRIVEWAY LOCATIONS

Jacobs
160 Dundee Street, Edinburgh, EH11 1DQ
Tel:+44 (0)131 659 1000 Fax:+44 (0)131 228 6177
www.jacobs.com

Client

EDINBURGH
THE CITY OF EDINBURGH COUNCIL

Project

Spaces for People
Travelling Safely, Bus Priority:
A90 Dean Bridge to Blackhall

Drawing title

PROPOSED TEMPORARY MEASURES
A90 DEAN BRIDGE TO
BLACKHALL
SHEET 9 OF 18

Drawing status

FOR NOTIFICATION

Scale

1:250 @ A1

DO NOT SCALE

Jacobs No.

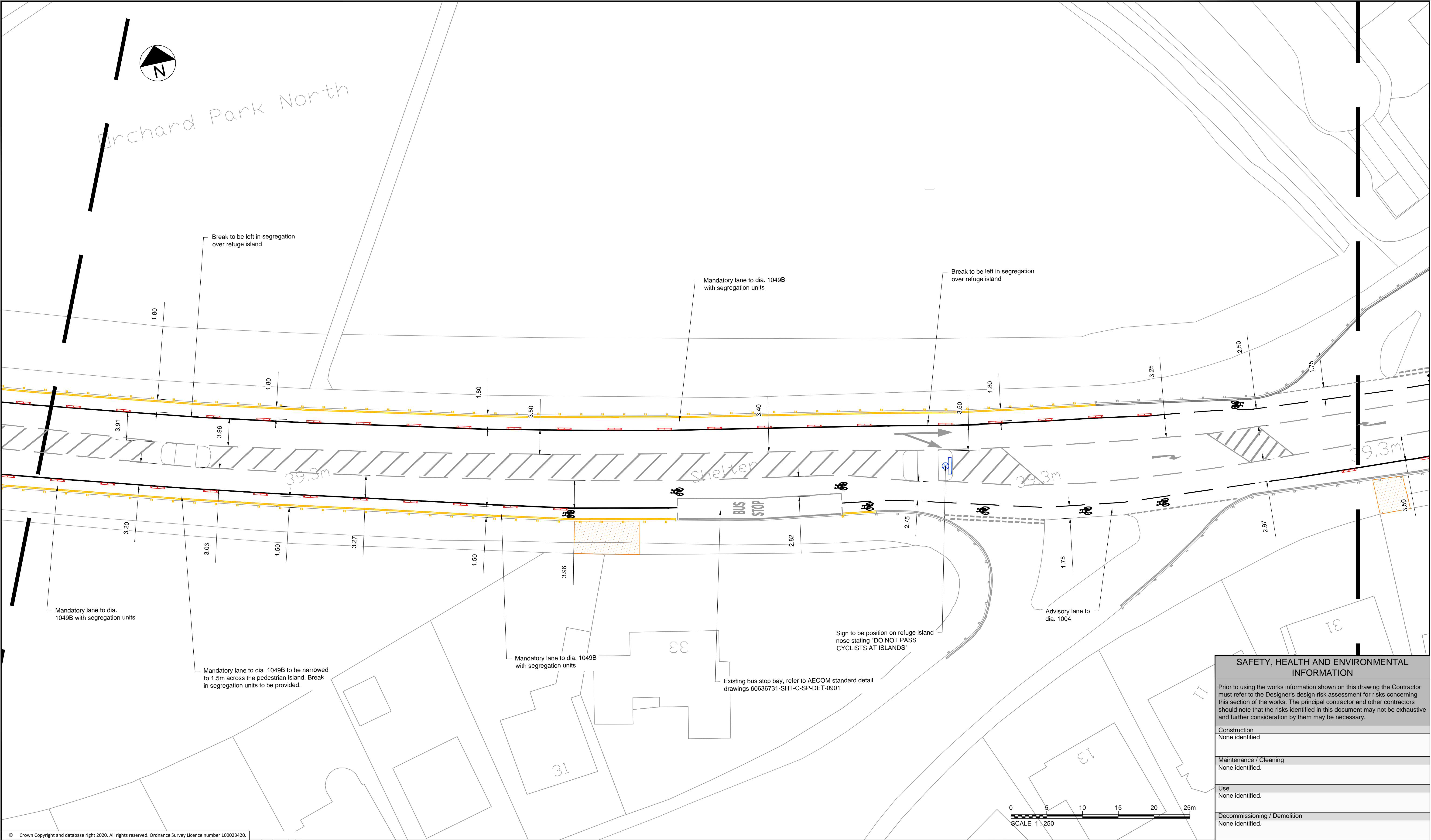
Rev

2

Client no.

Drawing number

BESP0023-TEMP-A90-GA-DR-0009



SAFETY, HEALTH AND ENVIRONMENTAL INFORMATION	
Prior to using the works information shown on this drawing the Contractor must refer to the Designer's design risk assessment for risks concerning this section of the works. The principal contractor and other contractors should note that the risks identified in this document may not be exhaustive and further consideration by them may be necessary.	
Construction	None identified.
Maintenance / Cleaning	None identified.
Use	None identified.
Decommissioning / Demolition	None identified.

2	19/10/2020	FOR NOTIFICATION	RO'C	RC	GD	GD
1	23/09/2020	FOR APPROVAL	RO'C	RC	CS	CS
0	31/08/2020	DRAFT - FOR COMMENT	RO'C	RC	CS	CS
Rev	Rev. Date	Purpose of revision	Des'd	Checked	Rev'd	Appr'd

© Copyright 2019 Jacobs U.K. Limited. The concepts and information contained in this document are the property of Jacobs. Use or copying of this document in whole or in part without the written permission of Jacobs constitutes an infringement of copyright. Limitation: This drawing has been prepared on behalf of, and for the exclusive use of Jacobs' Client, and is subject to, and issued in accordance with, the provisions of the contract between Jacobs and the Client. Jacobs accepts no liability or responsibility, whatsoever for, or in respect of, any use of, or reliance upon, this drawing by any third party.

- Notes:
1. THIS DRAWING IS TO BE READ IN CONJUNCTION WITH ALL OTHER RELEVANT DRAWINGS, DOCUMENTATION, SPECIFICATION AND APPENDICES PROVIDED.
 2. ALL DIMENSIONS ARE IN METRES UNLESS OTHERWISE STATED.
 3. NO TOPOGRAPHICAL INFORMATION AVAILABLE FOR THIS SCHEME. BACKGROUND INFORMATION AS PER OS MAP TILES PROVIDED BY CLIENT (SEE ALSO NOTE 4 BELOW).
 4. EXISTING CARRIAGEWAY WIDTHS, KERB LINES AND CROSSING LOCATIONS ARE INDICATIVE AND WILL BE CONFIRMED ON SITE BEFORE COMMENCING CONSTRUCTION WORKS.
 5. PROPOSED TEMPORARY MEASURES TO BE CONFIRMED DURING SETTING OUT BY SUPERVISING ENGINEER.
 6. ALL MARKING LOCATIONS AND DIMENSIONS ARE ESTIMATES.
 7. GAPS IN SEGREGATION SHALL BE PROVIDED OVER ANY LOCATIONS WHICH REQUIRE ACCESS BY VEHICLES OR PEDESTRIANS, INCLUDING BUT NOT LIMITED TO DRIVEWAYS, JUNCTIONS AND PEDESTRIAN REFUGE ISLANDS.
 8. LOCATIONS OF EXISTING PARKING BAYS AND BUS STOP BAYS ARE INDICATIVE AND SHALL BE CONFIRMED ON SITE.
 9. BUS STOP INTERVENTIONS SHALL BE AS PER AECOM STANDARD DETAIL DRAWING 60636731-SHT-C-SP-DET-0901
 10. AT CONTROLLED PEDESTRIAN CROSSINGS, ALL CYCLE LANE ROAD MARKINGS WILL STOP OUTWITH THE CONTROL ZONE INDICATED BY THE 'ZIG-ZAG' MARKINGS WITH THE EXCEPTION OF THE DIA. 1057 CYCLE SYMBOL. SEGREGATION UNITS WILL BE STOPPED AND START TWO 'ZIG-ZAGS' FROM THE STOP LINE.
 11. EXISTING STOPPING AND LOADING PROHIBITION SIGNS TO BE REVIEWED ON SITE AND REMOVED AS NECESSARY UNLESS SPECIFIED TO BE REPLACED/AMENDED

- Key
- PROPOSED WHITE ROAD MARKINGS
 - PROPOSED YELLOW ROAD MARKINGS
 - PROPOSED SEGREGATION UNITS AND ORANGE CYLINDER POSTS (Temporary Segregation)
 - PROPOSED TEMPORARY KERB (DETAIL TO BE AGREED WITH CEC)
 - PROPOSED TEMPORARY ROAD STOP UP (DETAIL TO BE AGREED WITH CEC)
 - PROPOSED SIGN
 - SIGN TO BE REPLACED/ AMENDED
 - EXISTING ROAD MARKINGS
 - INDICATIVE DRIVEWAY LOCATIONS

Jacobs
160 Dundee Street, Edinburgh, EH11 1DQ
Tel:+44 (0)131 659 Fax:+44 (0)131 228 6177
www.jacobs.com

Client
EDINBURGH
THE CITY OF EDINBURGH COUNCIL

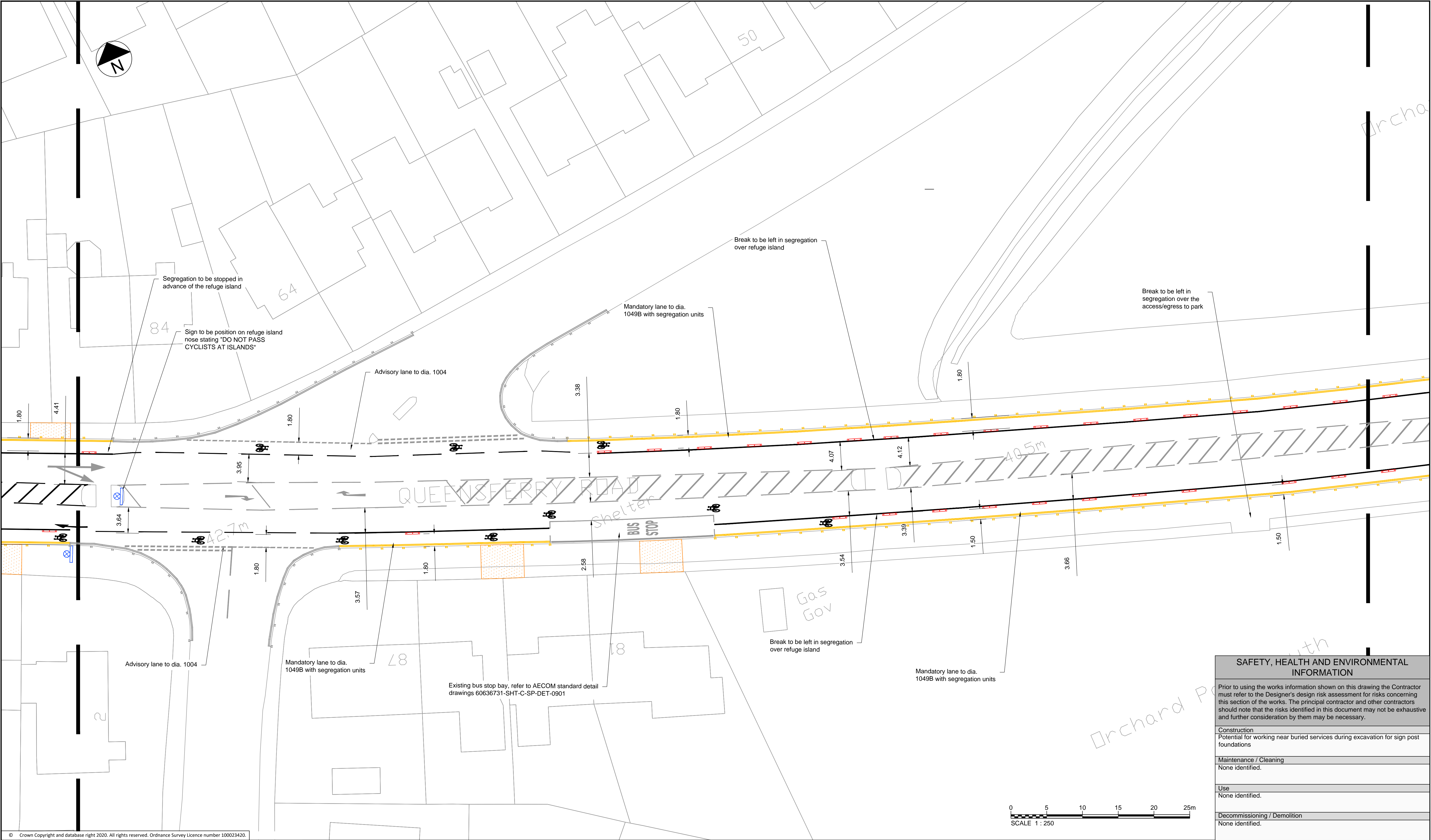
Project
Spaces for People
Travelling Safely, Bus Priority:
A90 Dean Bridge to Blackhall

Drawing title
**PROPOSED TEMPORARY MEASURES
A90 DEAN BRIDGE TO
BLACKHALL
SHEET 10 OF 18**

Drawing status
FOR NOTIFICATION

Scale	1:250 @ A1	DO NOT SCALE
Jacobs No.		Rev
Client no.		2

Drawing number
BESP0023-TEMP-A90-GA-DR-0010



© Crown Copyright and database right 2020. All rights reserved. Ordnance Survey Licence number 100023420.

2	19/10/2020	FOR NOTIFICATION	RO'C	RC	GD	GD
1	23/09/2020	FOR APPROVAL	RO'C	RC	CS	CS
0	31/08/2020	DRAFT - FOR COMMENT	RO'C	RC	CS	CS
Rev	Rev. Date	Purpose of revision	Des'd	Checked	Rev'd	Appr'd
© Copyright 2019 Jacobs U.K. Limited. The concepts and information contained in this document are the property of Jacobs. Use or copying of this document in whole or in part without the written permission of Jacobs constitutes an infringement of copyright. Limitation: This drawing has been prepared on behalf of, and for the exclusive use of Jacobs' Client, and is subject to, and issued in accordance with, the provisions of the contract between Jacobs and the Client. Jacobs accepts no liability or responsibility, whatsoever for, or in respect of, any use of, or reliance upon, this drawing by any third party.						

- Notes:
1. THIS DRAWING IS TO BE READ IN CONJUNCTION WITH ALL OTHER RELEVANT DRAWINGS, DOCUMENTATION, SPECIFICATION AND APPENDICES PROVIDED.
 2. ALL DIMENSIONS ARE IN METRES UNLESS OTHERWISE STATED.
 3. NO TOPOGRAPHICAL INFORMATION AVAILABLE FOR THIS SCHEME. BACKGROUND INFORMATION AS PER OS MAP TILES PROVIDED BY CLIENT (SEE ALSO NOTE 4 BELOW).
 4. EXISTING CARRIAGEWAY WIDTHS, KERB LINES AND CROSSING LOCATIONS ARE INDICATIVE AND WILL BE CONFIRMED ON SITE BEFORE COMMENCING CONSTRUCTION WORKS.
 5. PROPOSED TEMPORARY MEASURES TO BE CONFIRMED DURING SETTING OUT BY SUPERVISING ENGINEER.
 6. ALL MARKING LOCATIONS AND DIMENSIONS ARE ESTIMATES.
 7. GAPS IN SEGREGATION SHALL BE PROVIDED OVER ANY LOCATIONS WHICH REQUIRE ACCESS BY VEHICLES OR PEDESTRIANS, INCLUDING BUT NOT LIMITED TO DRIVEWAYS, JUNCTIONS AND PEDESTRIAN REFUGE ISLANDS.
 8. LOCATIONS OF EXISTING PARKING BAYS AND BUS STOP BAYS ARE INDICATIVE AND SHALL BE CONFIRMED ON SITE.
 9. BUS STOP INTERVENTIONS SHALL BE AS PER AECOM STANDARD DETAIL DRAWING 60636731-SHT-C-SP-DET-0901
 10. AT CONTROLLED PEDESTRIAN CROSSINGS, ALL CYCLE LANE ROAD MARKINGS WILL STOP OUTWITH THE CONTROL ZONE INDICATED BY THE 'ZIG-ZAG' MARKINGS WITH THE EXCEPTION OF THE DIA. 1057 CYCLE SYMBOL. SEGREGATION UNITS WILL BE STOPPED AND START TWO 'ZIG-ZAGS' FROM THE STOP LINE.
 11. EXISTING STOPPING AND LOADING PROHIBITION SIGNS TO BE REVIEWED ON SITE AND REMOVED AS NECESSARY UNLESS SPECIFIED TO BE REPLACED/AMENDED

- Key
- PROPOSED WHITE ROAD MARKINGS
 - PROPOSED YELLOW ROAD MARKINGS
 - PROPOSED SEGREGATION UNITS AND ORANGE CYLINDER POSTS (Temporary Segregation)
 - PROPOSED TEMPORARY KERB (DETAIL TO BE AGREED WITH CEC)
 - PROPOSED TEMPORARY ROAD STOP UP (DETAIL TO BE AGREED WITH CEC)
 - PROPOSED SIGN
 - SIGN TO BE REPLACED/ AMENDED
 - EXISTING ROAD MARKINGS
 - INDICATIVE DRIVEWAY LOCATIONS

Jacobs
160 Dundee Street, Edinburgh, EH11 1DQ
Tel:+44 (0)131 659 1000 Fax:+44 (0)131 228 6177
www.jacobs.com

Client
EDINBURGH
THE CITY OF EDINBURGH COUNCIL

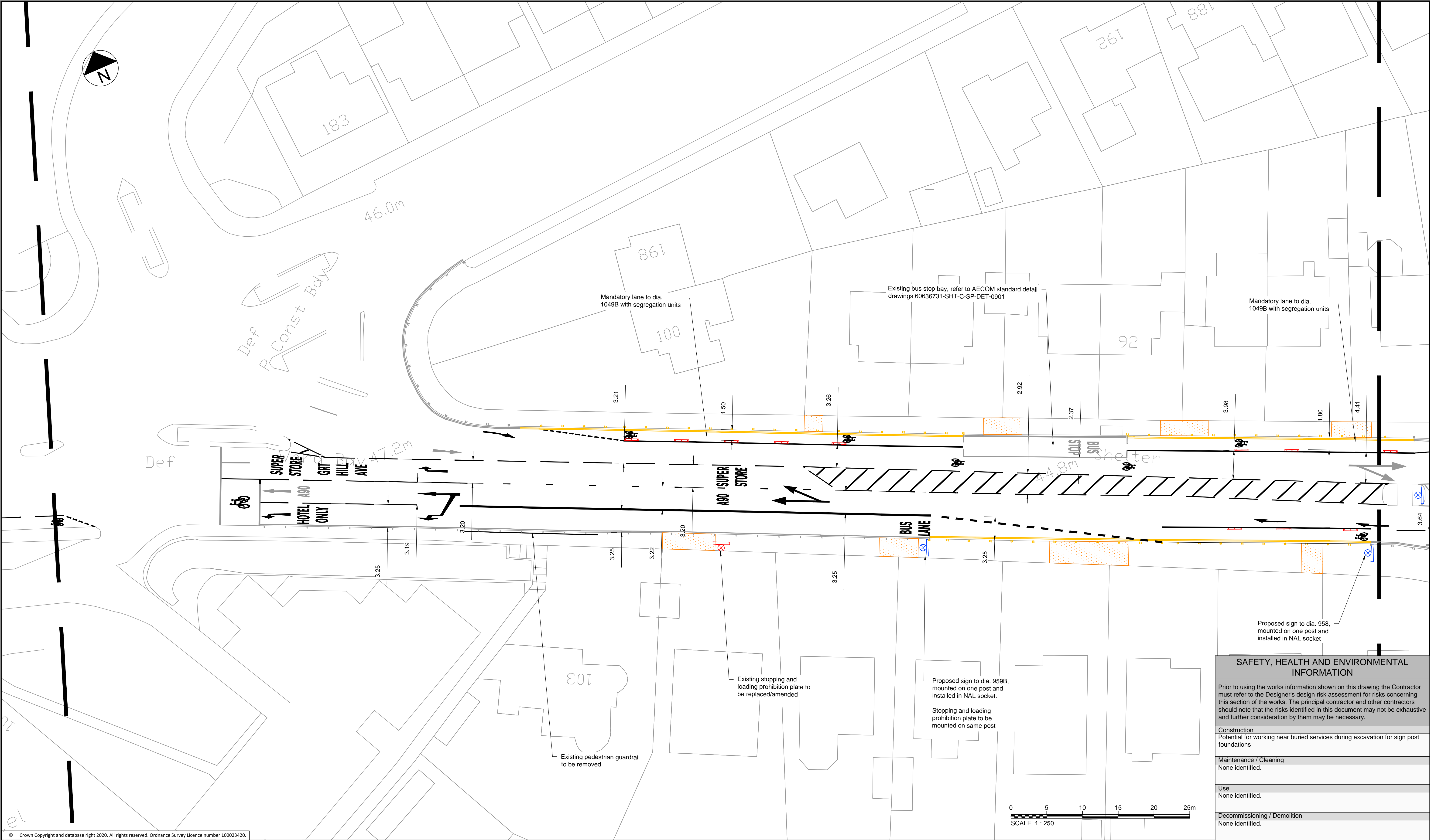
Project
Spaces for People
Travelling Safely, Bus Priority:
A90 Dean Bridge to Blackhall

Drawing title
**PROPOSED TEMPORARY MEASURES
A90 DEAN BRIDGE TO
BLACKHALL
SHEET 11 OF 18**

Drawing status
FOR NOTIFICATION

Scale	1:250 @ A1	DO NOT SCALE
Jacobs No.		Rev
Client no.		2

Drawing number
BES0023-TEMP-A90-GA-DR-0011



© Crown Copyright and database right 2020. All rights reserved. Ordnance Survey Licence number 100023420.

Rev	Rev. Date	Purpose of revision	Des'd	Checked	Rev'd	Appr'd
2	19/10/2020	FOR NOTIFICATION	RO'C	RC	GD	
1	23/09/2020	FOR APPROVAL	RO'C	RC	CS	CS
0	31/08/2020	DRAFT - FOR COMMENT	RO'C	RC	CS	CS

Notes:

- THIS DRAWING IS TO BE READ IN CONJUNCTION WITH ALL OTHER RELEVANT DRAWINGS, DOCUMENTATION, SPECIFICATION AND APPENDICES PROVIDED.
- ALL DIMENSIONS ARE IN METRES UNLESS OTHERWISE STATED.
- NO TOPOGRAPHICAL INFORMATION AVAILABLE FOR THIS SCHEME. BACKGROUND INFORMATION AS PER OS MAP TILES PROVIDED BY CLIENT (SEE ALSO NOTE 4 BELOW).
- EXISTING CARRIAGEWAY WIDTHS, KERB LINES AND CROSSING LOCATIONS ARE INDICATIVE AND WILL BE CONFIRMED ON SITE BEFORE COMMENCING CONSTRUCTION WORKS.
- PROPOSED TEMPORARY MEASURES TO BE CONFIRMED DURING SETTING OUT BY SUPERVISING ENGINEER.
- ALL MARKING LOCATIONS AND DIMENSIONS ARE ESTIMATES.
- GAPS IN SEGREGATION SHALL BE PROVIDED OVER ANY LOCATIONS WHICH REQUIRE ACCESS BY VEHICLES OR PEDESTRIANS, INCLUDING BUT NOT LIMITED TO DRIVEWAYS, JUNCTIONS AND PEDESTRIAN REFUGE ISLANDS.
- LOCATIONS OF EXISTING PARKING BAYS AND BUS STOP BAYS ARE INDICATIVE AND SHALL BE CONFIRMED ON SITE.
- BUS STOP INTERVENTIONS SHALL BE AS PER AECOM STANDARD DETAIL DRAWING 60636731-SHT-C-SP-DET-0901
- AT CONTROLLED PEDESTRIAN CROSSINGS, ALL CYCLE LANE ROAD MARKINGS WILL STOP OUT WITH THE CONTROL ZONE INDICATED BY THE 'ZIG-ZAG' MARKINGS WITH THE EXCEPTION OF THE DIA. 1057 CYCLE SYMBOL. SEGREGATION UNITS WILL BE STOPPED AND START TWO 'ZIG-ZAGS' FROM THE STOP LINE.
- EXISTING STOPPING AND LOADING PROHIBITION SIGNS TO BE REVIEWED ON SITE AND REMOVED AS NECESSARY UNLESS SPECIFIED TO BE REPLACED/AMENDED

Key	
—	PROPOSED WHITE ROAD MARKINGS
—	PROPOSED YELLOW ROAD MARKINGS
—	PROPOSED SEGREGATION UNITS AND ORANGE CYLINDER POSTS (Temporary Segregation)
—	PROPOSED TEMPORARY KERB (DETAIL TO BE AGREED WITH CEC)
—	PROPOSED TEMPORARY ROAD STOP UP (DETAIL TO BE AGREED WITH CEC)
—	PROPOSED SIGN
—	SIGN TO BE REPLACED/ AMENDED
—	EXISTING ROAD MARKINGS
—	INDICATIVE DRIVEWAY LOCATIONS

Jacobs
180 Dundee Street, Edinburgh, EH11 1DQ
Tel:+44 (0)131 659 1000 Fax:+44 (0)131 228 6177
www.jacobs.com

Client
EDINBURGH
THE CITY OF EDINBURGH COUNCIL

Project
Spaces for People
Travelling Safely, Bus Priority:
A90 Dean Bridge to Blackhall

Drawing title
**PROPOSED TEMPORARY MEASURES
A90 DEAN BRIDGE TO
BLACKHALL
SHEET 12 OF 18**

Drawing status
FOR NOTIFICATION

Scale
1:250 @ A1

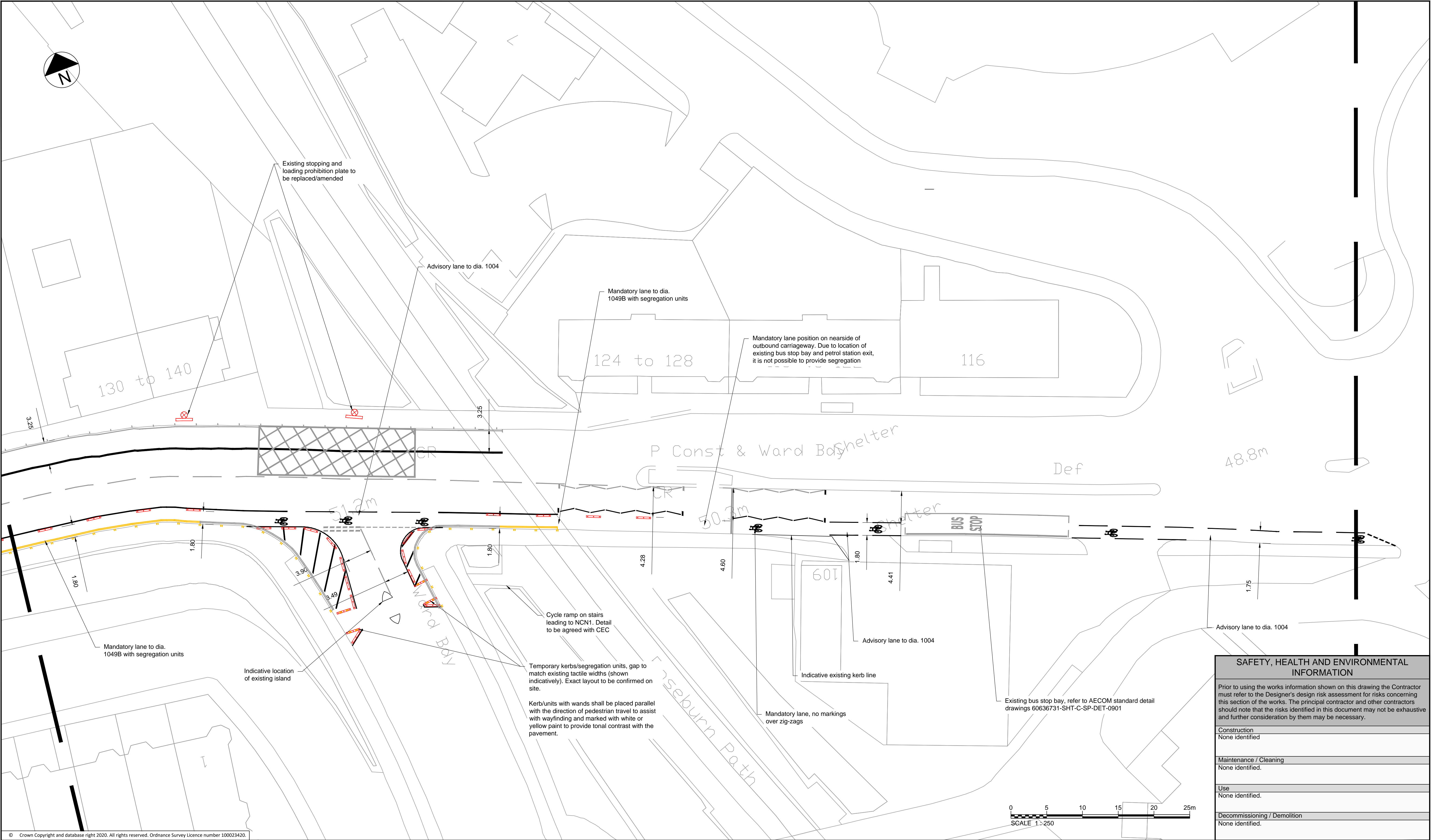
DO NOT SCALE

Jacobs No.

Rev
2

Client no.

Drawing number
BESP0023-TEMP-A90-GA-DR-0012



© Crown Copyright and database right 2020. All rights reserved. Ordnance Survey Licence number 100023420.

2	19/10/2020	FOR NOTIFICATION	RO'C	RC	GD	CS
1	23/09/2020	FOR APPROVAL	RO'C	RC	CS	CS
0	31/08/2020	DRAFT - FOR COMMENT	RO'C	RC	CS	CS
Rev	Rev. Date	Purpose of revision	Des'd	Checked	Rev'd	Appr'd

© Copyright 2019 Jacobs U.K. Limited. The concepts and information contained in this document are the property of Jacobs. Use or copying of this document in whole or in part without the written permission of Jacobs constitutes an infringement of copyright. Limitation: This drawing has been prepared on behalf of, and for the exclusive use of Jacobs' Client, and is subject to, and issued in accordance with, the provisions of the contract between Jacobs and the Client. Jacobs accepts no liability or responsibility, whatsoever for, or in respect of, any use of, or reliance upon, this drawing by any third party.

- Notes:
- THIS DRAWING IS TO BE READ IN CONJUNCTION WITH ALL OTHER RELEVANT DRAWINGS, DOCUMENTATION, SPECIFICATION AND APPENDICES PROVIDED.
 - ALL DIMENSIONS ARE IN METRES UNLESS OTHERWISE STATED.
 - NO TOPOGRAPHICAL INFORMATION AVAILABLE FOR THIS SCHEME. BACKGROUND INFORMATION AS PER OS MAP TILES PROVIDED BY CLIENT (SEE ALSO NOTE 4 BELOW).
 - EXISTING CARRIAGEWAY WIDTHS, KERB LINES AND CROSSING LOCATIONS ARE INDICATIVE AND WILL BE CONFIRMED ON SITE BEFORE COMMENCING CONSTRUCTION WORKS.
 - PROPOSED TEMPORARY MEASURES TO BE CONFIRMED DURING SETTING OUT BY SUPERVISING ENGINEER.
 - ALL MARKING LOCATIONS AND DIMENSIONS ARE ESTIMATES.
 - GAPS IN SEGREGATION SHALL BE PROVIDED OVER ANY LOCATIONS WHICH REQUIRE ACCESS BY VEHICLES OR PEDESTRIANS, INCLUDING BUT NOT LIMITED TO DRIVEWAYS, JUNCTIONS AND PEDESTRIAN REFUGE ISLANDS.
 - LOCATIONS OF EXISTING PARKING BAYS AND BUS STOP BAYS ARE INDICATIVE AND SHALL BE CONFIRMED ON SITE.
 - BUS STOP INTERVENTIONS SHALL BE AS PER AECOM STANDARD DETAIL DRAWING 60636731-SHT-C-SP-DET-0901
 - AT CONTROLLED PEDESTRIAN CROSSINGS, ALL CYCLE LANE ROAD MARKINGS WILL STOP OUTWITH THE CONTROL ZONE INDICATED BY THE 'ZIG-ZAG' MARKINGS WITH THE EXCEPTION OF THE DIA. 1057 CYCLE SYMBOL. SEGREGATION UNITS WILL BE STOPPED AND START TWO 'ZIG-ZAGS' FROM THE STOP LINE.
 - EXISTING STOPPING AND LOADING PROHIBITION SIGNS TO BE REVIEWED ON SITE AND REMOVED AS NECESSARY UNLESS SPECIFIED TO BE REPLACED/AMENDED

- Key
- PROPOSED WHITE ROAD MARKINGS
 - PROPOSED YELLOW ROAD MARKINGS
 - PROPOSED SEGREGATION UNITS AND ORANGE CYLINDER POSTS (Temporary Segregation)
 - PROPOSED TEMPORARY KERB (DETAIL TO BE AGREED WITH CEC)
 - PROPOSED TEMPORARY ROAD STOP UP (DETAIL TO BE AGREED WITH CEC)
 - PROPOSED SIGN
 - SIGN TO BE REPLACED/ AMENDED
 - EXISTING ROAD MARKINGS
 - INDICATIVE DRIVEWAY LOCATIONS

Jacobs
180 Dundee Street, Edinburgh, EH11 1DQ
Tel: +44 (0)131 659 1000 Fax: +44 (0)131 228 6177
www.jacobs.com

Client
EDINBURGH
THE CITY OF EDINBURGH COUNCIL

Project
Spaces for People
Travelling Safely, Bus Priority:
A90 Dean Bridge to Blackhall

Drawing title
**PROPOSED TEMPORARY MEASURES
A90 DEAN BRIDGE TO
BLACKHALL
SHEET 13 OF 18**

Drawing status
FOR NOTIFICATION

Scale	1:250 @ A1	DO NOT SCALE
Jacobs No.		Rev
Client no.		2

Drawing number
BESP0023-TEMP-A90-GA-DR-0013

**SAFETY, HEALTH AND ENVIRONMENTAL
INFORMATION**

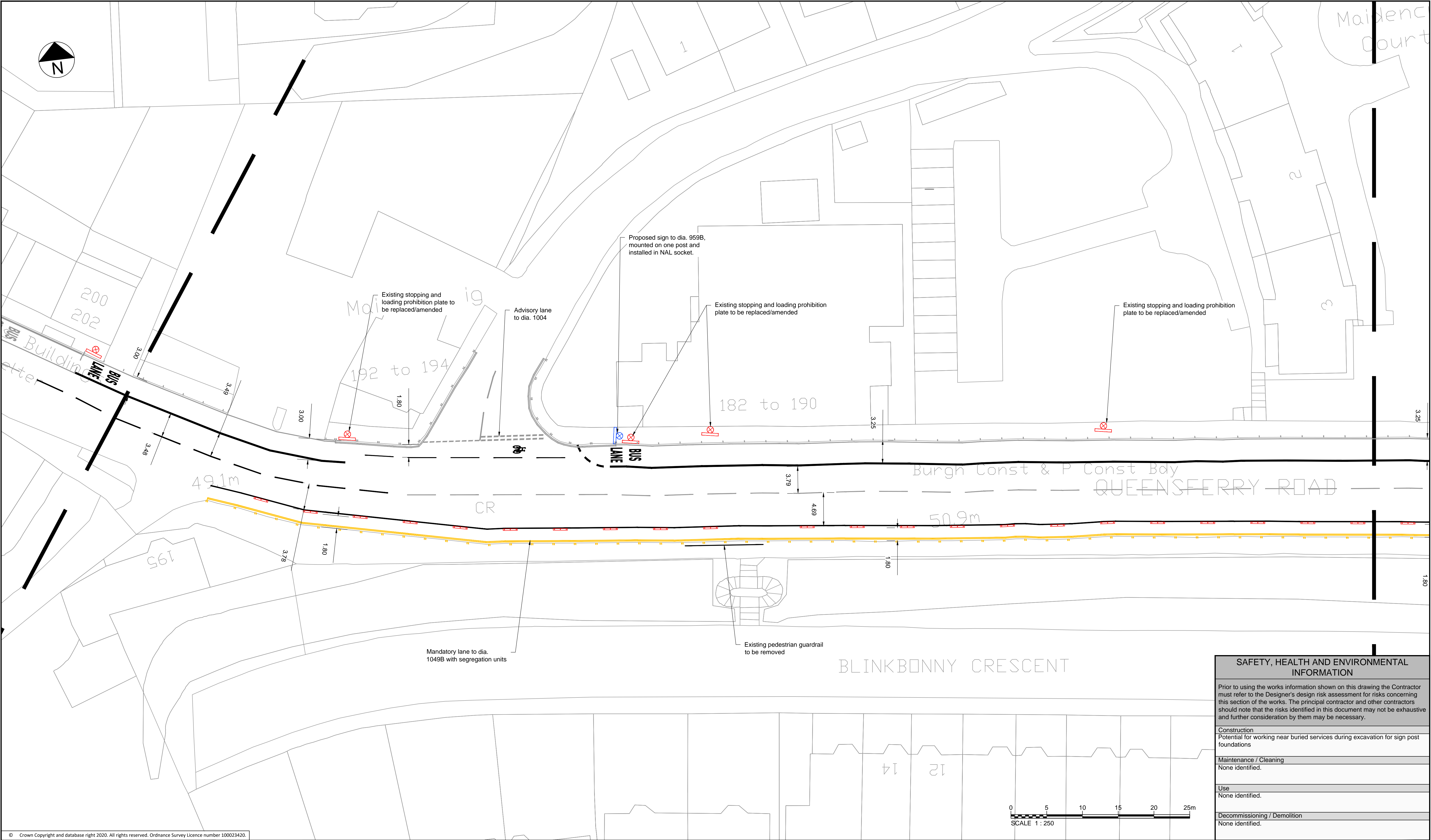
Prior to using the works information shown on this drawing the Contractor must refer to the Designer's design risk assessment for risks concerning this section of the works. The principal contractor and other contractors should note that the risks identified in this document may not be exhaustive and further consideration by them may be necessary.

Construction
None identified

Maintenance / Cleaning
None identified.

Use
None identified.

Decommissioning / Demolition
None identified.



© Crown Copyright and database right 2020. All rights reserved. Ordnance Survey Licence number 100023420.

2	19/10/2020	FOR NOTIFICATION	RO'C	RC	GD	
1	23/09/2020	FOR APPROVAL	RO'C	RC	CS	CS
0	31/08/2020	DRAFT - FOR COMMENT	RO'C	RC	CS	CS
Rev	Rev. Date	Purpose of revision	Des'd	Checked	Rev'd	Appr'd

© Copyright 2019 Jacobs U.K. Limited. The concepts and information contained in this document are the property of Jacobs. Use or copying of this document in whole or in part without the written permission of Jacobs constitutes an infringement of copyright. Limitation: This drawing has been prepared on behalf of, and for the exclusive use of Jacobs' Client, and is subject to, and issued in accordance with, the provisions of the contract between Jacobs and the Client. Jacobs accepts no liability or responsibility, whatsoever for, or in respect of, any use of, or reliance upon, this drawing by any third party.

- Notes:
1. THIS DRAWING IS TO BE READ IN CONJUNCTION WITH ALL OTHER RELEVANT DRAWINGS, DOCUMENTATION, SPECIFICATION AND APPENDICES PROVIDED.
 2. ALL DIMENSIONS ARE IN METRES UNLESS OTHERWISE STATED.
 3. NO TOPOGRAPHICAL INFORMATION AVAILABLE FOR THIS SCHEME. BACKGROUND INFORMATION AS PER OS MAP TILES PROVIDED BY CLIENT (SEE ALSO NOTE 4 BELOW).
 4. EXISTING CARRIAGEWAY WIDTHS, KERB LINES AND CROSSING LOCATIONS ARE INDICATIVE AND WILL BE CONFIRMED ON SITE BEFORE COMMENCING CONSTRUCTION WORKS.
 5. PROPOSED TEMPORARY MEASURES TO BE CONFIRMED DURING SETTING OUT BY SUPERVISING ENGINEER.
 6. ALL MARKING LOCATIONS AND DIMENSIONS ARE ESTIMATES.
 7. GAPS IN SEGREGATION SHALL BE PROVIDED OVER ANY LOCATIONS WHICH REQUIRE ACCESS BY VEHICLES OR PEDESTRIANS, INCLUDING BUT NOT LIMITED TO DRIVEWAYS, JUNCTIONS AND PEDESTRIAN REFUGE ISLANDS.
 8. LOCATIONS OF EXISTING PARKING BAYS AND BUS STOP BAYS ARE INDICATIVE AND SHALL BE CONFIRMED ON SITE.
 9. BUS STOP INTERVENTIONS SHALL BE AS PER AECOM STANDARD DETAIL DRAWING 60636731-SHT-C-SP-DET-0901
 10. AT CONTROLLED PEDESTRIAN CROSSINGS, ALL CYCLE LANE ROAD MARKINGS WILL STOP OUT WITH THE CONTROL ZONE INDICATED BY THE 'ZIG-ZAG' MARKINGS WITH THE EXCEPTION OF THE DIA. 1057 CYCLE SYMBOL. SEGREGATION UNITS WILL BE STOPPED AND START TWO 'ZIG-ZAGS' FROM THE STOP LINE.
 11. EXISTING STOPPING AND LOADING PROHIBITION SIGNS TO BE REVIEWED ON SITE AND REMOVED AS NECESSARY UNLESS SPECIFIED TO BE REPLACED/AMENDED

- Key
- PROPOSED WHITE ROAD MARKINGS
 - PROPOSED YELLOW ROAD MARKINGS
 - PROPOSED SEGREGATION UNITS AND ORANGE CYLINDER POSTS (Temporary Segregation)
 - PROPOSED TEMPORARY KERB (DETAIL TO BE AGREED WITH CEC)
 - PROPOSED TEMPORARY ROAD STOP UP (DETAIL TO BE AGREED WITH CEC)
 - PROPOSED SIGN
 - SIGN TO BE REPLACED/ AMENDED
 - EXISTING ROAD MARKINGS
 - INDICATIVE DRIVEWAY LOCATIONS

Jacobs
180 Dundee Street, Edinburgh, EH11 1DQ
Tel:+44 (0)131 659 1000 Fax:+44 (0)131 228 6177
www.jacobs.com

Client
EDINBURGH
THE CITY OF EDINBURGH COUNCIL

Project
Spaces for People
Travelling Safely, Bus Priority:
A90 Dean Bridge to Blackhall

SAFETY, HEALTH AND ENVIRONMENTAL INFORMATION
Prior to using the works information shown on this drawing the Contractor must refer to the Designer's design risk assessment for risks concerning this section of the works. The principal contractor and other contractors should note that the risks identified in this document may not be exhaustive and further consideration by them may be necessary.

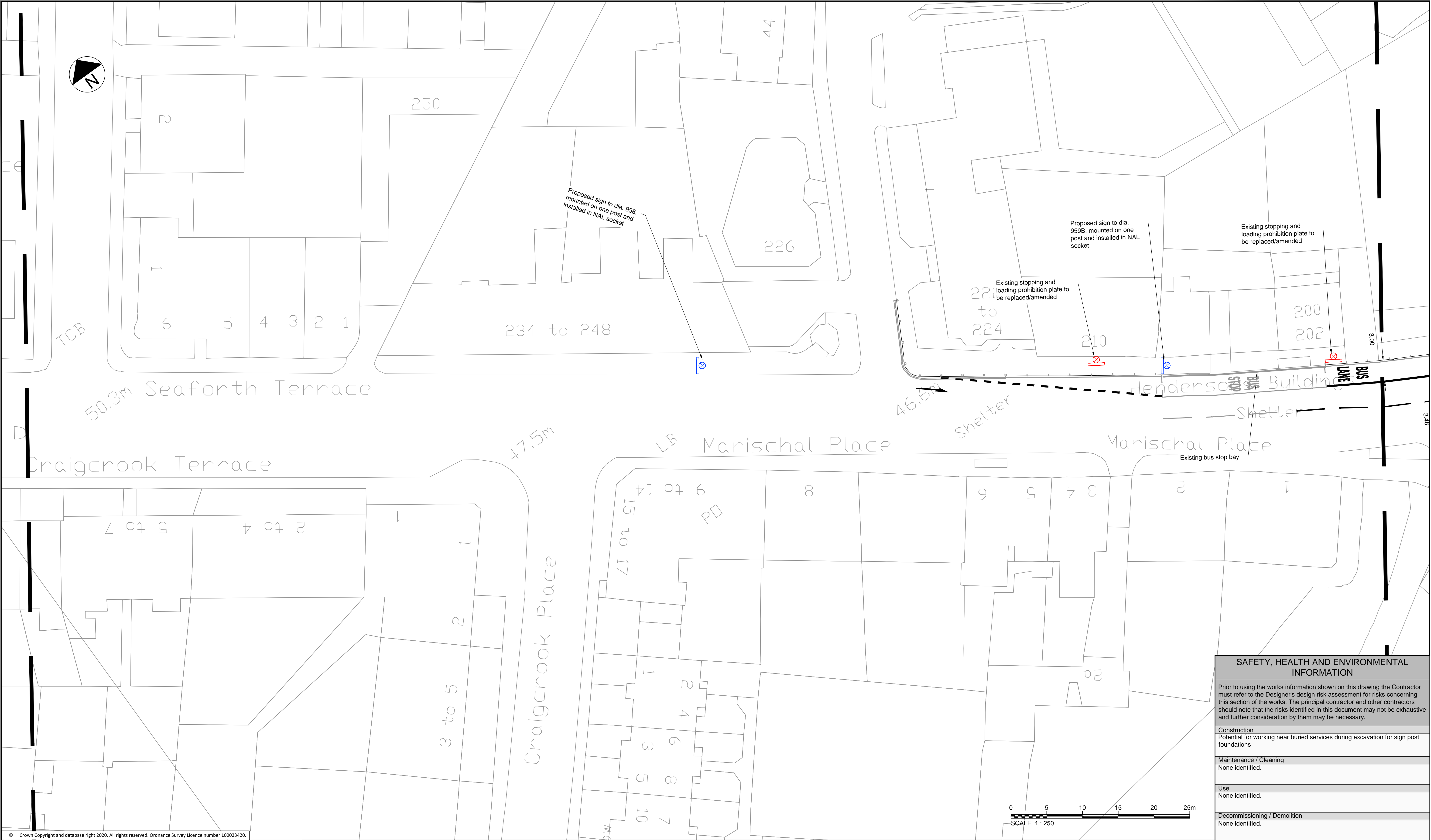
Construction	Potential for working near buried services during excavation for sign post foundations
Maintenance / Cleaning	None identified.
Use	None identified.
Decommissioning / Demolition	None identified.

Drawing title
**PROPOSED TEMPORARY MEASURES
A90 DEAN BRIDGE TO
BLACKHALL
SHEET 14 OF 18**

Drawing status
FOR NOTIFICATION

Scale	1:250 @ A1	DO NOT SCALE
Jacobs No.		Rev
Client no.		2

Drawing number
BESP0023-TEMP-A90-GA-DR-0014



SAFETY, HEALTH AND ENVIRONMENTAL INFORMATION

Prior to using the works information shown on this drawing the Contractor must refer to the Designer's design risk assessment for risks concerning this section of the works. The principal contractor and other contractors should note that the risks identified in this document may not be exhaustive and further consideration by them may be necessary.

Construction
Potential for working near buried services during excavation for sign post foundations
Maintenance / Cleaning
None identified.
Use
None identified.
Decommissioning / Demolition
None identified.

2	19/10/2020	FOR NOTIFICATION	RO'C	RC	GD	GD
1	23/09/2020	FOR APPROVAL	RO'C	RC	CS	CS
0	31/08/2020	DRAFT - FOR COMMENT	RO'C	RC	CS	CS
Rev	Rev. Date	Purpose of revision	Des'd	Checked	Rev'd	Appr'd

© Copyright 2019 Jacobs U.K. Limited. The concepts and information contained in this document are the property of Jacobs. Use or copying of this document in whole or in part without the written permission of Jacobs constitutes an infringement of copyright. Limitation: This drawing has been prepared on behalf of, and for the exclusive use of Jacobs' Client, and is subject to, and issued in accordance with, the provisions of the contract between Jacobs and the Client. Jacobs accepts no liability or responsibility, whatsoever for, or in respect of, any use of, or reliance upon, this drawing by any third party.

- Notes:
- THIS DRAWING IS TO BE READ IN CONJUNCTION WITH ALL OTHER RELEVANT DRAWINGS, DOCUMENTATION, SPECIFICATION AND APPENDICES PROVIDED.
 - ALL DIMENSIONS ARE IN METRES UNLESS OTHERWISE STATED.
 - NO TOPOGRAPHICAL INFORMATION AVAILABLE FOR THIS SCHEME. BACKGROUND INFORMATION AS PER OS MAP TILES PROVIDED BY CLIENT (SEE ALSO NOTE 4 BELOW).
 - EXISTING CARRIAGEWAY WIDTHS, KERB LINES AND CROSSING LOCATIONS ARE INDICATIVE AND WILL BE CONFIRMED ON SITE BEFORE COMMENCING CONSTRUCTION WORKS.
 - PROPOSED TEMPORARY MEASURES TO BE CONFIRMED DURING SETTING OUT BY SUPERVISING ENGINEER.
 - ALL MARKING LOCATIONS AND DIMENSIONS ARE ESTIMATES.
 - GAPS IN SEGREGATION SHALL BE PROVIDED OVER ANY LOCATIONS WHICH REQUIRE ACCESS BY VEHICLES OR PEDESTRIANS, INCLUDING BUT NOT LIMITED TO DRIVEWAYS, JUNCTIONS AND PEDESTRIAN REFUGE ISLANDS.
 - LOCATIONS OF EXISTING PARKING BAYS AND BUS STOP BAYS ARE INDICATIVE AND SHALL BE CONFIRMED ON SITE.
 - BUS STOP INTERVENTIONS SHALL BE AS PER AECOM STANDARD DETAIL DRAWING 60636731-SHT-C-SP-DET-0901
 - AT CONTROLLED PEDESTRIAN CROSSINGS, ALL CYCLE LANE ROAD MARKINGS WILL STOP OUTWITH THE CONTROL ZONE INDICATED BY THE 'ZIG-ZAG' MARKINGS WITH THE EXCEPTION OF THE DIA. 1057 CYCLE SYMBOL. SEGREGATION UNITS WILL BE STOPPED AND START TWO 'ZIG-ZAGS' FROM THE STOP LINE.
 - EXISTING STOPPING AND LOADING PROHIBITION SIGNS TO BE REVIEWED ON SITE AND REMOVED AS NECESSARY UNLESS SPECIFIED TO BE REPLACED/AMENDED

Key

- PROPOSED WHITE ROAD MARKINGS
- PROPOSED YELLOW ROAD MARKINGS
- PROPOSED SEGREGATION UNITS AND ORANGE CYLINDER POSTS (Temporary Segregation)
- PROPOSED TEMPORARY KERB (DETAIL TO BE AGREED WITH CEC)
- PROPOSED TEMPORARY ROAD STOP UP (DETAIL TO BE AGREED WITH CEC)
- PROPOSED SIGN
- SIGN TO BE REPLACED/ AMENDED
- EXISTING ROAD MARKINGS
- INDICATIVE DRIVEWAY LOCATIONS

Jacobs
180 Dundee Street, Edinburgh, EH11 1DQ
Tel:+44 (0)131 659 1000 Fax:+44 (0)131 228 6177
www.jacobs.com

Client

EDINBURGH
THE CITY OF EDINBURGH COUNCIL

Project

Spaces for People
Travelling Safely, Bus Priority:
A90 Dean Bridge to Blackhall

Drawing title

PROPOSED TEMPORARY MEASURES
A90 DEAN BRIDGE TO
BLACKHALL
SHEET 15 OF 18

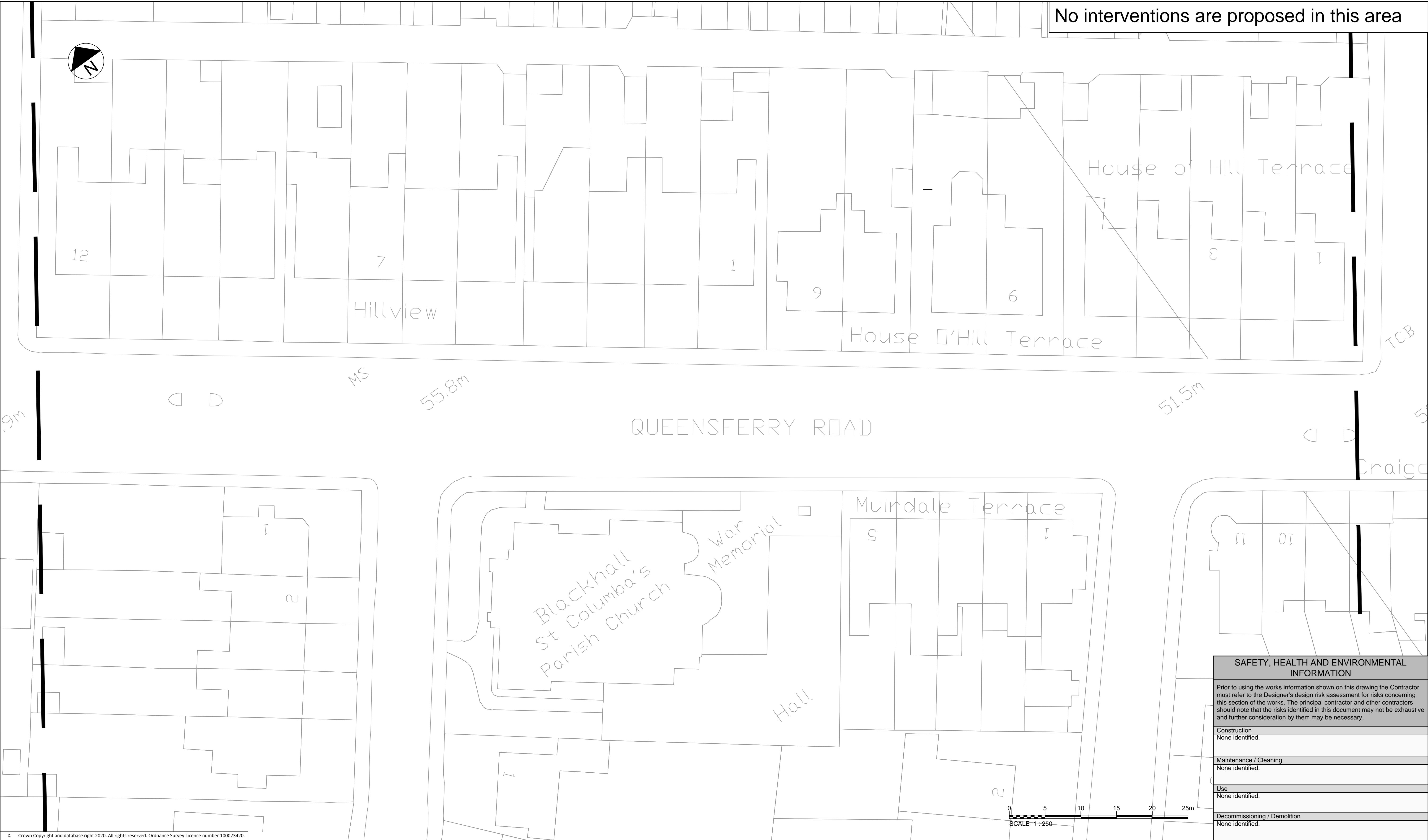
Drawing status

FOR NOTIFICATION

Scale	1:250 @ A1	DO NOT SCALE
Jacobs No.		Rev
Client no.		2

Drawing number

BESP0023-TEMP-A90-GA-DR-0015



SAFETY, HEALTH AND ENVIRONMENTAL INFORMATION	
Prior to using the works information shown on this drawing the Contractor must refer to the Designer's design risk assessment for risks concerning this section of the works. The principal contractor and other contractors should note that the risks identified in this document may not be exhaustive and further consideration by them may be necessary.	
Construction	None identified.
Maintenance / Cleaning	None identified.
Use	None identified.
Decommissioning / Demolition	None identified.

© Crown Copyright and database right 2020. All rights reserved. Ordnance Survey Licence number 100023420.						
Rev	Rev. Date	Purpose of revision	Des'd	Check'd	Rev'd	Apprv'd
2	19/10/2020	FOR NOTIFICATION	RO'C	RC	GD	GD
1	23/09/2020	FOR APPROVAL	RO'C	RC	CS	CS
0	31/08/2020	DRAFT - FOR COMMENT	RO'C	RC	CS	CS

- Notes:
- 1. THIS DRAWING IS TO BE READ IN CONJUNCTION WITH ALL OTHER RELEVANT DRAWINGS, DOCUMENTATION, SPECIFICATION AND APPENDICES PROVIDED.
 - 2. ALL DIMENSIONS ARE IN METRES UNLESS OTHERWISE STATED.
 - 3. NO TOPOGRAPHICAL INFORMATION AVAILABLE FOR THIS SCHEME. BACKGROUND INFORMATION AS PER OS MAP TILES PROVIDED BY CLIENT (SEE ALSO NOTE 4 BELOW).
 - 4. EXISTING CARRIAGEWAY WIDTHS, KERB LINES AND CROSSING LOCATIONS ARE INDICATIVE AND WILL BE CONFIRMED ON SITE BEFORE COMMENCING CONSTRUCTION WORKS.
 - 5. PROPOSED TEMPORARY MEASURES TO BE CONFIRMED DURING SETTING OUT BY SUPERVISING ENGINEER.
 - 6. ALL MARKING LOCATIONS AND DIMENSIONS ARE ESTIMATES.
 - 7. GAPS IN SEGREGATION SHALL BE PROVIDED OVER ANY LOCATIONS WHICH REQUIRE ACCESS BY VEHICLES OR PEDESTRIANS, INCLUDING BUT NOT LIMITED TO DRIVEWAYS, JUNCTIONS AND PEDESTRIAN REFUGE ISLANDS.
 - 8. LOCATIONS OF EXISTING PARKING BAYS AND BUS STOP BAYS ARE INDICATIVE AND SHALL BE CONFIRMED ON SITE.
 - 9. BUS STOP INTERVENTIONS SHALL BE AS PER AECOM STANDARD DETAIL DRAWING 60636731-SHT-C-SP-DET-0901
 - 10. AT CONTROLLED PEDESTRIAN CROSSINGS, ALL CYCLE LANE ROAD MARKINGS WILL STOP OUTWITH THE CONTROL ZONE INDICATED BY THE 'ZIG-ZAG' MARKINGS WITH THE EXCEPTION OF THE DIA. 1057 CYCLE SYMBOL. SEGREGATION UNITS WILL BE STOPPED AND START TWO 'ZIG-ZAGS' FROM THE STOP LINE.
 - 11. EXISTING STOPPING AND LOADING PROHIBITION SIGNS TO BE REVIEWED ON SITE AND REMOVED AS NECESSARY UNLESS SPECIFIED TO BE REPLACED/AMENDED

Key

- PROPOSED WHITE ROAD MARKINGS
- PROPOSED YELLOW ROAD MARKINGS
- PROPOSED SEGREGATION UNITS AND ORANGE CYLINDER POSTS (Temporary Segregation)
- PROPOSED TEMPORARY KERB (DETAIL TO BE AGREED WITH CEC)
- PROPOSED TEMPORARY ROAD STOP UP (DETAIL TO BE AGREED WITH CEC)
- PROPOSED SIGN
- SIGN TO BE REPLACED/ AMENDED
- EXISTING ROAD MARKINGS
- INDICATIVE DRIVEWAY LOCATIONS

Jacobs

160 Dundee Street, Edinburgh, EH11 1DQ
Tel:+44 (0)131 659 1000 Fax:+44 (0)131 228 6177
www.jacobs.com

Client

EDINBURGH
THE CITY OF EDINBURGH COUNCIL

Project

Spaces for People
Travelling Safely, Bus Priority:
A90 Dean Bridge to Blackhall

Drawing title

**PROPOSED TEMPORARY MEASURES
A90 DEAN BRIDGE TO
BLACKHALL
SHEET 16 OF 18**

Drawing status

FOR NOTIFICATION

Scale	1:250 @ A1	DO NOT SCALE
Jacobs No.		Rev
Client no.		2

Drawing number

BESP0023-TEMP-A90-GA-DR-0016



© Crown Copyright and database right 2020. All rights reserved. Ordnance Survey Licence number 100023420.

2	19/10/2020	FOR NOTIFICATION	ROC	RC	GD	GD
1	23/09/2020	FOR APPROVAL	ROC	RC	CS	CS
0	31/08/2020	DRAFT - FOR COMMENT	ROC	RC	CS	CS
Rev	Rev. Date	Purpose of revision	Des'd	Checked	Rev'd	Appr'd

10 Copyright 2019 Jacobs U.K. Limited. The concepts and information contained in this document are the property of Jacobs. Use or copying of this document in whole or in part without the written permission of Jacobs constitutes an infringement of copyright. Limitation: This drawing has been prepared on behalf of, and for the exclusive use of Jacobs' Client, and is subject to, and issued in accordance with, the provisions of the contract between Jacobs and the Client. Jacobs accepts no liability or responsibility whatsoever for, or in respect of, any use of, or reliance upon, this drawing by any third party.

- Notes:
- 1. THIS DRAWING IS TO BE READ IN CONJUNCTION WITH ALL OTHER RELEVANT DRAWINGS, DOCUMENTATION, SPECIFICATION AND APPENDICES PROVIDED.
 - 2. ALL DIMENSIONS ARE IN METRES UNLESS OTHERWISE STATED.
 - 3. NO TOPOGRAPHICAL INFORMATION AVAILABLE FOR THIS SCHEME. BACKGROUND INFORMATION AS PER OS MAP TILES PROVIDED BY CLIENT (SEE ALSO NOTE 4 BELOW).
 - 4. EXISTING CARRIAGEWAY WIDTHS, KERB LINES AND CROSSING LOCATIONS ARE INDICATIVE AND WILL BE CONFIRMED ON SITE BEFORE COMMENCING CONSTRUCTION WORKS.
 - 5. PROPOSED TEMPORARY MEASURES TO BE CONFIRMED DURING SETTING OUT BY SUPERVISING ENGINEER.
 - 6. ALL MARKING LOCATIONS AND DIMENSIONS ARE ESTIMATES.
 - 7. GAPS IN SEGREGATION SHALL BE PROVIDED OVER ANY LOCATIONS WHICH REQUIRE ACCESS BY VEHICLES OR PEDESTRIANS, INCLUDING BUT NOT LIMITED TO DRIVEWAYS, JUNCTIONS AND PEDESTRIAN REFUGE ISLANDS.
 - 8. LOCATIONS OF EXISTING PARKING BAYS AND BUS STOP BAYS ARE INDICATIVE AND SHALL BE CONFIRMED ON SITE.
 - 9. BUS STOP INTERVENTIONS SHALL BE AS PER AECOM STANDARD DETAIL DRAWING 60636731-SHT-C-SP-DET-0901
 - 10. AT CONTROLLED PEDESTRIAN CROSSINGS, ALL CYCLE LANE ROAD MARKINGS WILL STOP OUTWITH THE CONTROL ZONE INDICATED BY THE 'ZIG-ZAG' MARKINGS WITH THE EXCEPTION OF THE DIA. 1057 CYCLE SYMBOL. SEGREGATION UNITS WILL BE STOPPED AND START TWO 'ZIG-ZAGS' FROM THE STOP LINE.

- Key
- PROPOSED WHITE ROAD MARKINGS
 - PROPOSED YELLOW ROAD MARKINGS
 - PROPOSED SEGREGATION UNITS AND ORANGE CYLINDER POSTS (Temporary Segregation)
 - PROPOSED TEMPORARY KERB (DETAIL TO BE AGREED WITH CEC)
 - PROPOSED TEMPORARY ROAD STOP UP (DETAIL TO BE AGREED WITH CEC)
 - PROPOSED SIGN
 - SIGN TO BE REPLACED/ AMENDED
 - EXISTING ROAD MARKINGS
 - INDICATIVE DRIVEWAY LOATIONS

Jacobs
160 Dundee Street, Edinburgh, EH11 1DQ
Tel:+44 (0)131 659 1100 Fax:+44 (0)131 228 6177
www.jacobs.com

Client

EDINBURGH
THE CITY OF EDINBURGH COUNCIL

Project

Spaces for People
Travelling Safely, Bus Priority:
A90 Dean Bridge to Blackhall

Drawing title

PROPOSED TEMPORARY MEASURES
A90 DEAN BRIDGE TO
BLACKHALL
SHEET 17 OF 18

Drawing status

FOR NOTIFICATION

Scale	1:250 @ A1	DO NOT SCALE
Jacobs No.		Rev
Client no.		2

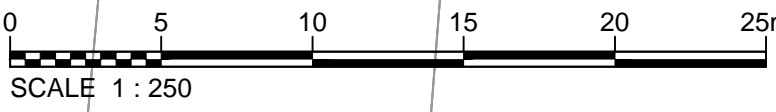
Drawing number

BESP0023-TEMP-A90-GA-DR-0017



No further interventions are proposed until Barnton
(See BESP0023-TEMP-A90-GA-DR-0019)

SAFETY, HEALTH AND ENVIRONMENTAL INFORMATION
Prior to using the works information shown on this drawing the Contractor must refer to the Designer's design risk assessment for risks concerning this section of the works. The principal contractor and other contractors should note that the risks identified in this document may not be exhaustive and further consideration by them may be necessary.
Construction
Potential for working near buried services during excavation for sign post foundations
Maintenance / Cleaning
None identified.
Use
None identified.
Decommissioning / Demolition
None identified.



© Crown Copyright and database right 2020. All rights reserved. Ordnance Survey Licence number 100023420.							
Rev	Rev. Date	Purpose of revision	Des'd	Checked	Rev'd	Appr'd	
2	19/10/2020	FOR NOTIFICATION	ROC	RC	GD	GD	
1	23/09/2020	FOR APPROVAL	ROC	RC	CS	CS	
0	31/08/2020	DRAFT - FOR COMMENT	ROC	RC	CS	CS	

- Notes:
1. THIS DRAWING IS TO BE READ IN CONJUNCTION WITH ALL OTHER RELEVANT DRAWINGS, DOCUMENTATION, SPECIFICATION AND APPENDICES PROVIDED.
 2. ALL DIMENSIONS ARE IN METRES UNLESS OTHERWISE STATED.
 3. NO TOPOGRAPHICAL INFORMATION AVAILABLE FOR THIS SCHEME. BACKGROUND INFORMATION AS PER OS MAP TILES PROVIDED BY CLIENT (SEE ALSO NOTE 4 BELOW).
 4. EXISTING CARRIAGEWAY WIDTHS, KERB LINES AND CROSSING LOCATIONS ARE INDICATIVE AND WILL BE CONFIRMED ON SITE BEFORE COMMENCING CONSTRUCTION WORKS.
 5. PROPOSED TEMPORARY MEASURES TO BE CONFIRMED DURING SETTING OUT BY SUPERVISING ENGINEER.
 6. ALL MARKING LOCATIONS AND DIMENSIONS ARE ESTIMATES.
 7. GAPS IN SEGREGATION SHALL BE PROVIDED OVER ANY LOCATIONS WHICH REQUIRE ACCESS BY VEHICLES OR PEDESTRIANS, INCLUDING BUT NOT LIMITED TO DRIVEWAYS, JUNCTIONS AND PEDESTRIAN REFUGE ISLANDS.
 8. LOCATIONS OF EXISTING PARKING BAYS AND BUS STOP BAYS ARE INDICATIVE AND SHALL BE CONFIRMED ON SITE.
 9. BUS STOP INTERVENTIONS SHALL BE AS PER AECOM STANDARD DETAIL DRAWING 60636731-SHT-C-SP-DET-0901
 10. AT CONTROLLED PEDESTRIAN CROSSINGS, ALL CYCLE LANE ROAD MARKINGS WILL STOP OUTWITH THE CONTROL ZONE INDICATED BY THE 'ZIG-ZAG' MARKINGS WITH THE EXCEPTION OF THE DIA. 1057 CYCLE SYMBOL. SEGREGATION UNITS WILL BE STOPPED AND START TWO 'ZIG-ZAGS' FROM THE STOP LINE.

- Key
- PROPOSED WHITE ROAD MARKINGS
 - PROPOSED YELLOW ROAD MARKINGS
 - PROPOSED SEGREGATION UNITS AND ORANGE CYLINDER POSTS (Temporary Segregation)
 - PROPOSED TEMPORARY KERB (DETAIL TO BE AGREED WITH CEC)
 - PROPOSED TEMPORARY ROAD STOP UP (DETAIL TO BE AGREED WITH CEC)
 - PROPOSED SIGN
 - SIGN TO BE REPLACED/ AMENDED
 - EXISTING ROAD MARKINGS
 - INDICATIVE DRIVEWAY LOATIONS

Jacobs

160 Dundee Street, Edinburgh, EH11 1DQ
Tel:+44 (0)131 659 1000 Fax:+44 (0)131 228 6177
www.jacobs.com

Client

EDINBURGH
THE CITY OF EDINBURGH COUNCIL

Project

Spaces for People
Travelling Safely, Bus Priority:
A90 Dean Bridge to Blackhall

Drawing title

**PROPOSED TEMPORARY MEASURES
A90 DEAN BRIDGE TO
BLACKHALL
SHEET 18 OF 18**

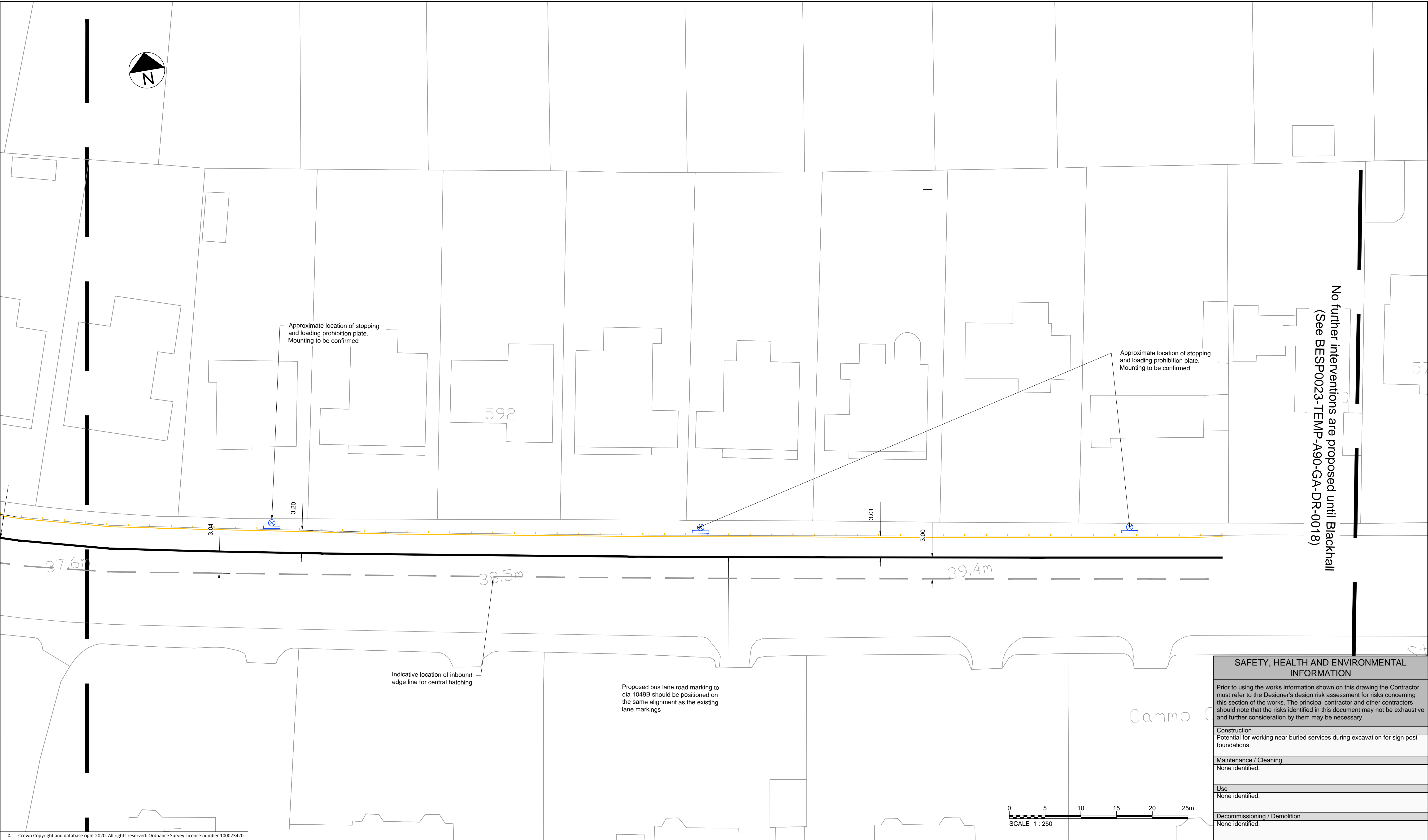
Drawing status

FOR NOTIFICATION

Scale	1:250 @ A1	DO NOT SCALE
Jacobs No.		Rev
Client no.		2

Drawing number

BESP0023-TEMP-A90-GA-DR-0018



No further interventions are proposed until Blackhall
(See BESP0023-TEMP-A90-GA-DR-0018)

SAFETY, HEALTH AND ENVIRONMENTAL INFORMATION

Prior to using the works information shown on this drawing the Contractor must refer to the Designer's design risk assessment for risks concerning this section of the works. The principal contractor and other contractors should note that the risks identified in this document may not be exhaustive and further consideration by them may be necessary.

Construction
Potential for working near buried services during excavation for sign post foundations
Maintenance / Cleaning
None identified.
Use
None identified.
Decommissioning / Demolition
None identified.

© Crown Copyright and database right 2020. All rights reserved. Ordnance Survey Licence number 100023420.						
2	19/10/2020	FOR NOTIFICATION	RO'C	RC	GD	GD
1	23/09/2020	FOR APPROVAL	RO'C	RC	CS	CS
0	31/08/2020	DRAFT - FOR COMMENT	RO'C	RC	CS	CS
Rev	Rev. Date	Purpose of revision	Des'd	Checked	Rev'd	Apprv'd
10 Copyright 2019 Jacobs U.K. Limited. The concepts and information contained in this document are the property of Jacobs. Use or copying of this document in whole or in part without the written permission of Jacobs constitutes an infringement of copyright. Limitation: This drawing has been prepared on behalf of, and for the exclusive use of, Jacobs' Client, and is subject to, and issued in accordance with, the provisions of the contract between Jacobs and the Client. Jacobs accepts no liability or responsibility whatsoever for, or in respect of, any use of, or reliance upon, this drawing by any third party.						

- Notes:
- THIS DRAWING IS TO BE READ IN CONJUNCTION WITH ALL OTHER RELEVANT DRAWINGS, DOCUMENTATION, SPECIFICATION AND APPENDICES PROVIDED.
 - ALL DIMENSIONS ARE IN METRES UNLESS OTHERWISE STATED.
 - NO TOPOGRAPHICAL INFORMATION AVAILABLE FOR THIS SCHEME. BACKGROUND INFORMATION AS PER OS MAP TILES PROVIDED BY CLIENT (SEE ALSO NOTE 4 BELOW).
 - EXISTING CARRIAGEWAY WIDTHS, KERB LINES AND CROSSING LOCATIONS ARE INDICATIVE AND WILL BE CONFIRMED ON SITE BEFORE COMMENCING CONSTRUCTION WORKS.
 - PROPOSED TEMPORARY MEASURES TO BE CONFIRMED DURING SETTING OUT BY SUPERVISING ENGINEER.
 - ALL MARKING LOCATIONS AND DIMENSIONS ARE ESTIMATES.
 - GAPS IN SEGREGATION SHALL BE PROVIDED OVER ANY LOCATIONS WHICH REQUIRE ACCESS BY VEHICLES OR PEDESTRIANS, INCLUDING BUT NOT LIMITED TO DRIVEWAYS, JUNCTIONS AND PEDESTRIAN REFUGE ISLANDS.
 - LOCATIONS OF EXISTING PARKING BAYS AND BUS STOP BAYS ARE INDICATIVE AND SHALL BE CONFIRMED ON SITE.
 - BUS STOP INTERVENTIONS SHALL BE AS PER AECOM STANDARD DETAIL DRAWING 60636731-SHT-C-SP-DET-0901
 - AT CONTROLLED PEDESTRIAN CROSSINGS, ALL CYCLE LANE ROAD MARKINGS WILL STOP OUTWITH THE CONTROL ZONE INDICATED BY THE 'ZIG-ZAG' MARKINGS WITH THE EXCEPTION OF THE DIA. 1057 CYCLE SYMBOL. SEGREGATION UNITS WILL BE STOPPED AND START TWO 'ZIG-ZAGS' FROM THE STOP LINE.
 - EXISTING STOPPING AND LOADING PROHIBITION SIGNS TO BE REVIEWED ON SITE AND REMOVED AS NECESSARY UNLESS SPECIFIED TO BE REPLACED/AMENDED

Key

PROPOSED WHITE ROAD MARKINGS

PROPOSED YELLOW ROAD MARKINGS

PROPOSED SEGREGATION UNITS AND ORANGE CYLINDER POSTS (Temporary Segregation)

PROPOSED TEMPORARY KERB (DETAIL TO BE AGREED WITH CEC)

PROPOSED TEMPORARY ROAD STOP UP (DETAIL TO BE AGREED WITH CEC)

PROPOSED SIGN

SIGN TO BE REPLACED/ AMENDED

EXISTING ROAD MARKINGS

INDICATIVE DRIVEWAY LOCATIONS

Jacobs

160 Dundee Street, Edinburgh, EH11 1DQ
Tel:+44 (0)131 659 1000 Fax:+44 (0)131 228 6177
www.jacobs.com

Client

EDINBURGH
THE CITY OF EDINBURGH COUNCIL

Project

Spaces for People
Travelling Safely, Bus Priority:
A90 Barnton to Cramond Brig

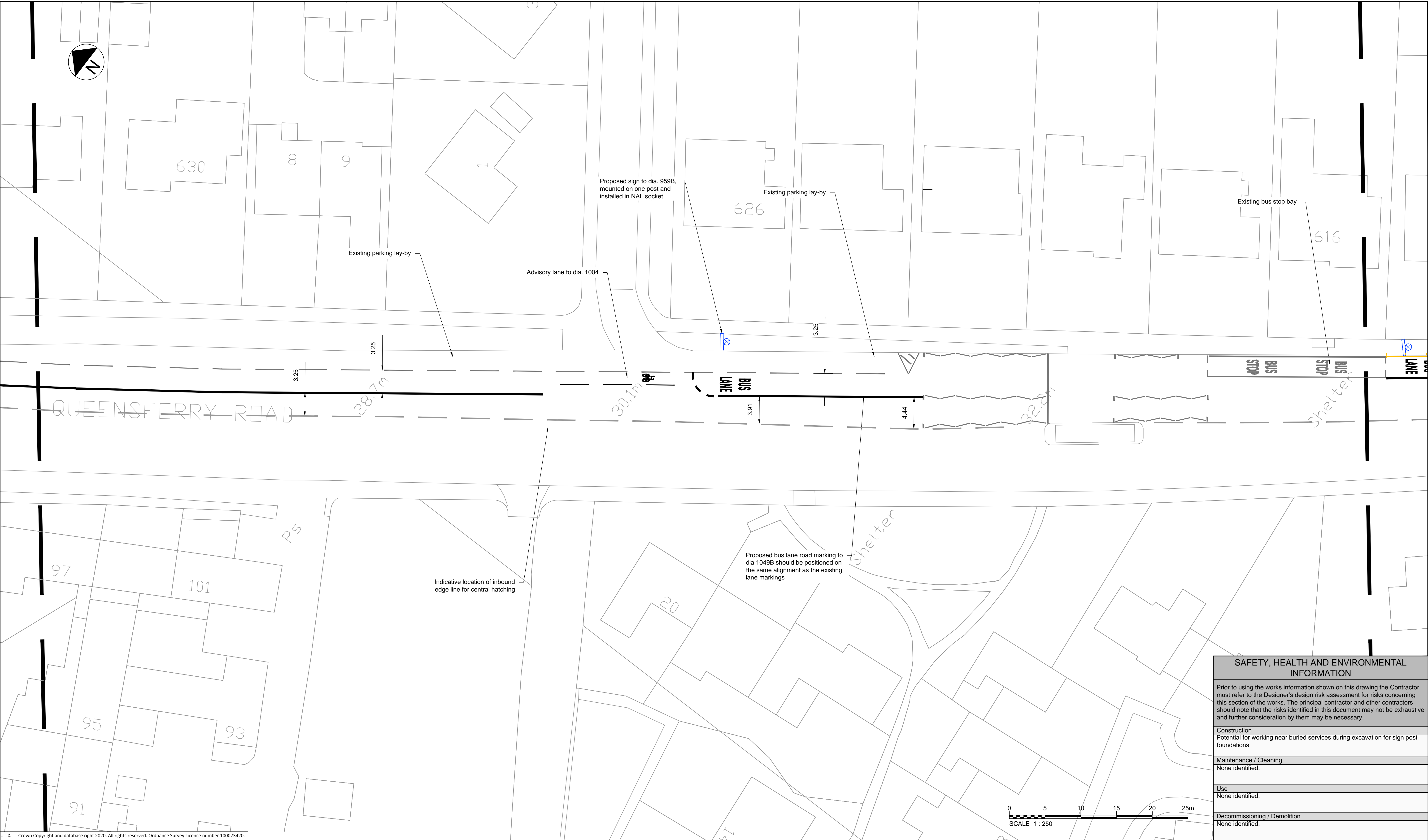
Drawing title

PROPOSED TEMPORARY MEASURES
A90 BARNTON TO
CRAMOND BRIG
SHEET 1 OF 5

Drawing status

FOR NOTIFICATION

Scale	1:250 @ A1	DO NOT SCALE
Jacobs No.		Rev
Client no.		2
Drawing number	BESP0023-TEMP-A90-GA-DR-0019	



© Crown Copyright and database right 2020. All rights reserved. Ordnance Survey Licence number 100023420.						
Notes:						
1. THIS DRAWING IS TO BE READ IN CONJUNCTION WITH ALL OTHER RELEVANT DRAWINGS, DOCUMENTATION, SPECIFICATION AND APPENDICES PROVIDED.						
2. ALL DIMENSIONS ARE IN METRES UNLESS OTHERWISE STATED.						
3. NO TOPOGRAPHICAL INFORMATION AVAILABLE FOR THIS SCHEME. BACKGROUND INFORMATION AS PER OS MAP TILES PROVIDED BY CLIENT (SEE ALSO NOTE 4 BELOW).						
4. EXISTING CARRIAGEWAY WIDTHS, KERB LINES AND CROSSING LOCATIONS ARE INDICATIVE AND WILL BE CONFIRMED ON SITE BEFORE COMMENCING CONSTRUCTION WORKS.						
5. PROPOSED TEMPORARY MEASURES TO BE CONFIRMED DURING SETTING OUT BY SUPERVISING ENGINEER.						
6. ALL MARKING LOCATIONS AND DIMENSIONS ARE ESTIMATES.						
7. GAPS IN SEGREGATION SHALL BE PROVIDED OVER ANY LOCATIONS WHICH REQUIRE ACCESS BY VEHICLES OR PEDESTRIANS, INCLUDING BUT NOT LIMITED TO DRIVEWAYS, JUNCTIONS AND PEDESTRIAN REFUGE ISLANDS.						
8. LOCATIONS OF EXISTING PARKING BAYS AND BUS STOP BAYS ARE INDICATIVE AND SHALL BE CONFIRMED ON SITE.						
9. BUS STOP INTERVENTIONS SHALL BE AS PER AECOM STANDARD DETAIL DRAWING 60636731-SHT-C-SP-DET-0901						
10. AT CONTROLLED PEDESTRIAN CROSSINGS, ALL CYCLE LANE ROAD MARKINGS WILL STOP OUTWITH THE CONTROL ZONE INDICATED BY THE 'ZIG-ZAG' MARKINGS WITH THE EXCEPTION OF THE DIA. 1057 CYCLE SYMBOL. SEGREGATION UNITS WILL BE STOPPED AND START TWO 'ZIG-ZAGS' FROM THE STOP LINE.						
11. EXISTING STOPPING AND LOADING PROHIBITION SIGNS TO BE REVIEWED ON SITE AND REMOVED AS NECESSARY UNLESS SPECIFIED TO BE REPLACED/AMENDED						
2	19/10/2020	FOR NOTIFICATION	RO'C	RC	GD	GD
1	23/09/2020	FOR APPROVAL	RO'C	RC	CS	CS
0	31/08/2020	DRAFT - FOR COMMENT	RO'C	RC	CS	CS
Rev	Rev. Date	Purpose of revision	Des'd	Check'd	Rev'd	Apprv'd

Notes:						
1. THIS DRAWING IS TO BE READ IN CONJUNCTION WITH ALL OTHER RELEVANT DRAWINGS, DOCUMENTATION, SPECIFICATION AND APPENDICES PROVIDED.						
2. ALL DIMENSIONS ARE IN METRES UNLESS OTHERWISE STATED.						
3. NO TOPOGRAPHICAL INFORMATION AVAILABLE FOR THIS SCHEME. BACKGROUND INFORMATION AS PER OS MAP TILES PROVIDED BY CLIENT (SEE ALSO NOTE 4 BELOW).						
4. EXISTING CARRIAGEWAY WIDTHS, KERB LINES AND CROSSING LOCATIONS ARE INDICATIVE AND WILL BE CONFIRMED ON SITE BEFORE COMMENCING CONSTRUCTION WORKS.						
5. PROPOSED TEMPORARY MEASURES TO BE CONFIRMED DURING SETTING OUT BY SUPERVISING ENGINEER.						
6. ALL MARKING LOCATIONS AND DIMENSIONS ARE ESTIMATES.						
7. GAPS IN SEGREGATION SHALL BE PROVIDED OVER ANY LOCATIONS WHICH REQUIRE ACCESS BY VEHICLES OR PEDESTRIANS, INCLUDING BUT NOT LIMITED TO DRIVEWAYS, JUNCTIONS AND PEDESTRIAN REFUGE ISLANDS.						
8. LOCATIONS OF EXISTING PARKING BAYS AND BUS STOP BAYS ARE INDICATIVE AND SHALL BE CONFIRMED ON SITE.						
9. BUS STOP INTERVENTIONS SHALL BE AS PER AECOM STANDARD DETAIL DRAWING 60636731-SHT-C-SP-DET-0901						
10. AT CONTROLLED PEDESTRIAN CROSSINGS, ALL CYCLE LANE ROAD MARKINGS WILL STOP OUTWITH THE CONTROL ZONE INDICATED BY THE 'ZIG-ZAG' MARKINGS WITH THE EXCEPTION OF THE DIA. 1057 CYCLE SYMBOL. SEGREGATION UNITS WILL BE STOPPED AND START TWO 'ZIG-ZAGS' FROM THE STOP LINE.						
11. EXISTING STOPPING AND LOADING PROHIBITION SIGNS TO BE REVIEWED ON SITE AND REMOVED AS NECESSARY UNLESS SPECIFIED TO BE REPLACED/AMENDED						

Key	
	PROPOSED WHITE ROAD MARKINGS
	PROPOSED YELLOW ROAD MARKINGS
	PROPOSED SEGREGATION UNITS AND ORANGE CYLINDER POSTS (Temporary Segregation)
	PROPOSED TEMPORARY KERB (DETAIL TO BE AGREED WITH CEC)
	PROPOSED TEMPORARY ROAD STOP UP (DETAIL TO BE AGREED WITH CEC)
	PROPOSED SIGN
	SIGN TO BE REPLACED/ AMENDED
	EXISTING ROAD MARKINGS
	INDICATIVE DRIVEWAY LOCATIONS

Jacobs
160 Dundee Street, Edinburgh, EH11 1DQ
Tel:+44 (0)131 659 1000 Fax:+44 (0)131 228 6177
www.jacobs.com

Client

EDINBURGH
THE CITY OF EDINBURGH COUNCIL

Project

Spaces for People
Travelling Safely, Bus Priority:
A90 Barnton to Cramond Brig

Drawing title

PROPOSED TEMPORARY MEASURES
A90 BARNTON TO
CRAMOND BRIG
SHEET 3 OF 5

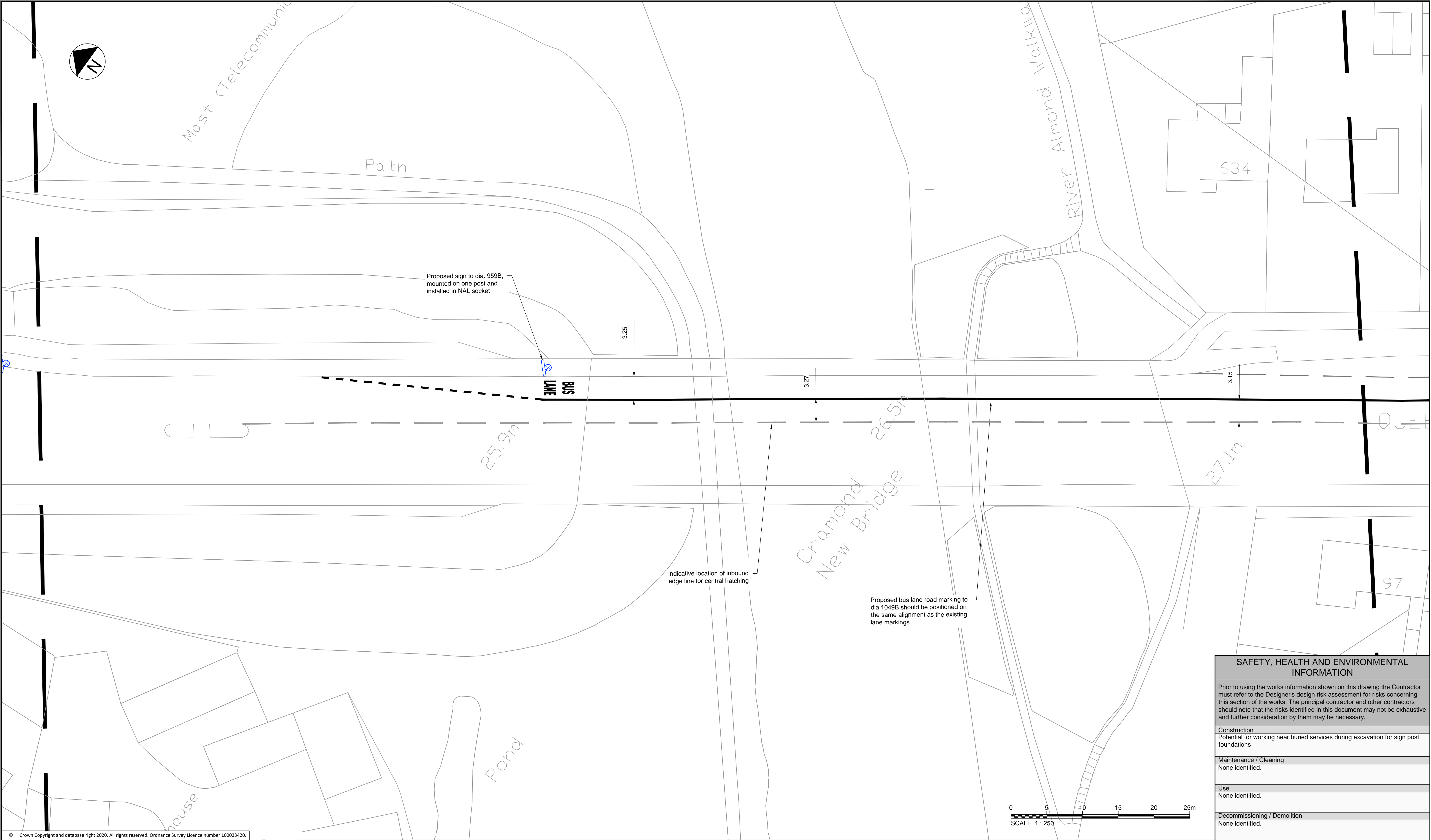
Drawing status

FOR NOTIFICATION

Scale	1:250 @ A1	DO NOT SCALE
Jacobs No.		Rev
Client no.		2

Drawing number

BESP0023-TEMP-A90-GA-DR-0021



© Crown Copyright and database right 2020. All rights reserved. Ordnance Survey Licence number 100023420.

2	19/10/2020	FOR NOTIFICATION	RO'C	RC	GD	GD
1	23/09/2020	FOR APPROVAL	RO'C	RC	CS	CS
0	31/08/2020	DRAFT - FOR COMMENT	RO'C	RC	CS	CS
Rev	Rev. Date	Purpose of revision	Des'd	Checked	Rev'd	Appr'd
© Copyright 2019 Jacobs U.K. Limited. The concepts and information contained in this document are the property of Jacobs. Use or copying of this document in whole or in part without the written permission of Jacobs constitutes an infringement of copyright. Limitation: This drawing has been prepared on behalf of, and for the exclusive use of Jacobs' Client, and is subject to, and issued in accordance with, the provisions of the contract between Jacobs and the Client. Jacobs accepts no liability or responsibility, whatsoever for, or in respect of, any use of, or reliance upon, this drawing by any third party.						

- Notes:
- THIS DRAWING IS TO BE READ IN CONJUNCTION WITH ALL OTHER RELEVANT DRAWINGS, DOCUMENTATION, SPECIFICATION AND APPENDICES PROVIDED.
 - ALL DIMENSIONS ARE IN METRES UNLESS OTHERWISE STATED.
 - NO TOPOGRAPHICAL INFORMATION AVAILABLE FOR THIS SCHEME. BACKGROUND INFORMATION AS PER OS MAP TILES PROVIDED BY CLIENT (SEE ALSO NOTE 4 BELOW).
 - EXISTING CARRIAGEWAY WIDTHS, KERB LINES AND CROSSING LOCATIONS ARE INDICATIVE AND WILL BE CONFIRMED ON SITE BEFORE COMMENCING CONSTRUCTION WORKS.
 - PROPOSED TEMPORARY MEASURES TO BE CONFIRMED DURING SETTING OUT BY SUPERVISING ENGINEER.
 - ALL MARKING LOCATIONS AND DIMENSIONS ARE ESTIMATES.
 - GAPS IN SEGREGATION SHALL BE PROVIDED OVER ANY LOCATIONS WHICH REQUIRE ACCESS BY VEHICLES OR PEDESTRIANS, INCLUDING BUT NOT LIMITED TO DRIVEWAYS, JUNCTIONS AND PEDESTRIAN REFUGE ISLANDS.
 - LOCATIONS OF EXISTING PARKING BAYS AND BUS STOP BAYS ARE INDICATIVE AND SHALL BE CONFIRMED ON SITE.
 - BUS STOP INTERVENTIONS SHALL BE AS PER AECOM STANDARD DETAIL DRAWING 60636731-SHT-C-SP-DET-0901
 - AT CONTROLLED PEDESTRIAN CROSSINGS, ALL CYCLE LANE ROAD MARKINGS WILL STOP OUT WITH THE CONTROL ZONE INDICATED BY THE 'ZIG-ZAG' MARKINGS WITH THE EXCEPTION OF THE DIA. 1057 CYCLE SYMBOL. SEGREGATION UNITS WILL BE STOPPED AND START TWO 'ZIG-ZAGS' FROM THE STOP LINE.
 - EXISTING STOPPING AND LOADING PROHIBITION SIGNS TO BE REVIEWED ON SITE AND REMOVED AS NECESSARY UNLESS SPECIFIED TO BE REPLACED/AMENDED

- Key
- PROPOSED WHITE ROAD MARKINGS
 - PROPOSED YELLOW ROAD MARKINGS
 - PROPOSED SEGREGATION UNITS AND ORANGE CYLINDER POSTS (Temporary Segregation)
 - PROPOSED TEMPORARY KERB (DETAIL TO BE AGREED WITH CEC)
 - PROPOSED TEMPORARY ROAD STOP UP (DETAIL TO BE AGREED WITH CEC)
 - PROPOSED SIGN
 - SIGN TO BE REPLACED/ AMENDED
 - EXISTING ROAD MARKINGS
 - INDICATIVE DRIVEWAY LOCATIONS

Jacobs
160 Dundee Street, Edinburgh, EH11 1DQ
Tel:+44 (0)131 659 1111 Fax:+44 (0)131 228 6177
www.jacobs.com

Client
EDINBURGH
THE CITY OF EDINBURGH COUNCIL

Project
Spaces for People
Travelling Safely, Bus Priority:
A90Barnton to Cramond Brig

Drawing title
**PROPOSED TEMPORARY MEASURES
A90 BARNTON TO
CRAMOND BRIG
SHEET 4 OF 5**

Drawing status
FOR NOTIFICATION

Scale	1:250 @ A1	DO NOT SCALE
Jacobs No.		Rev
Client no.		2

Drawing number
BESP0023-TEMP-A90-GA-DR-0022

**SAFETY, HEALTH AND ENVIRONMENTAL
INFORMATION**

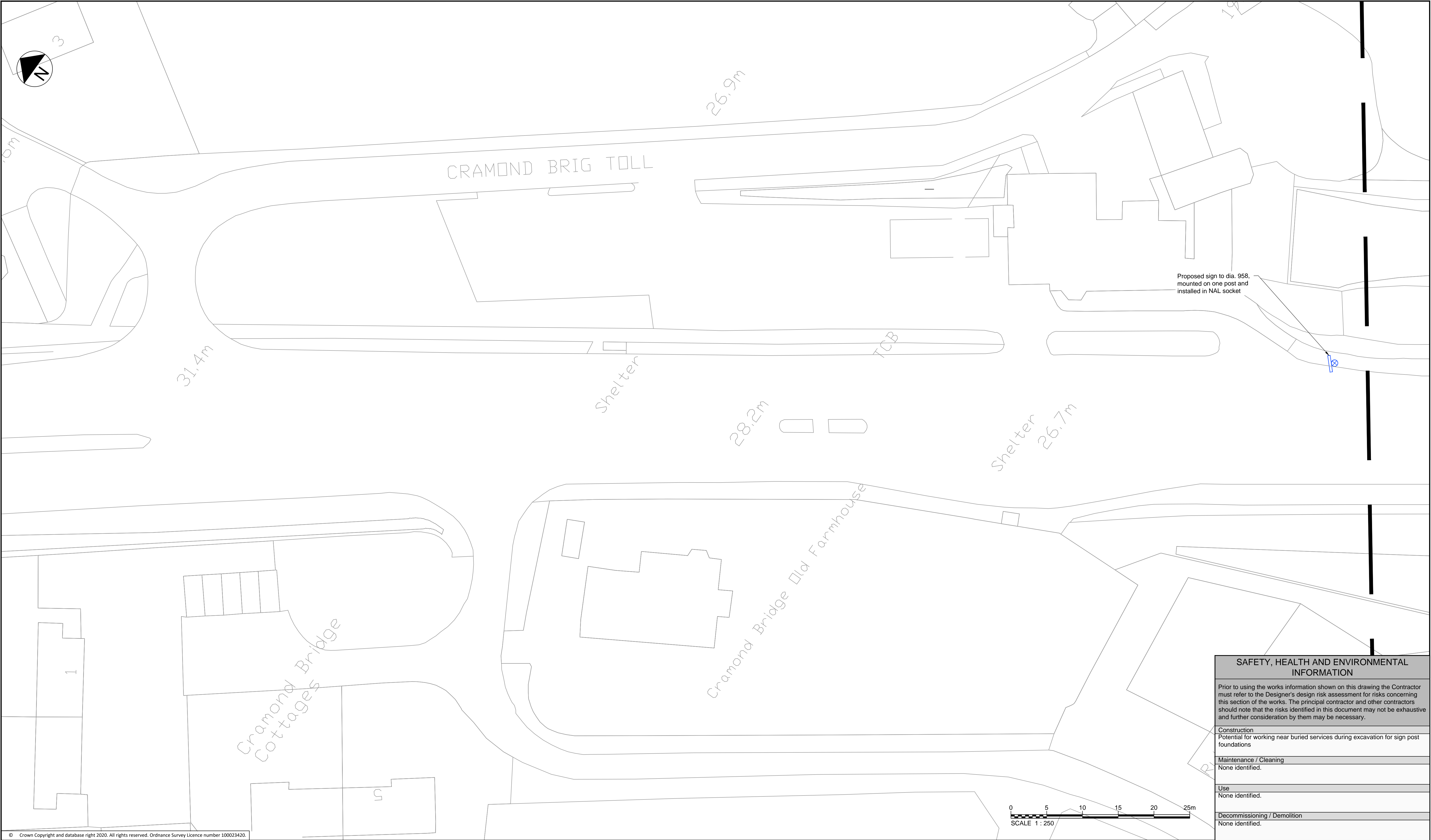
Prior to using the works information shown on this drawing the Contractor must refer to the Designer's design risk assessment for risks concerning this section of the works. The principal contractor and other contractors should note that the risks identified in this document may not be exhaustive and further consideration by them may be necessary.

Construction
Potential for working near buried services during excavation for sign post foundations

Maintenance / Cleaning
None identified.

Use
None identified.

Decommissioning / Demolition
None identified.



© Crown Copyright and database right 2020. All rights reserved. Ordnance Survey Licence number 100023420.

SAFETY, HEALTH AND ENVIRONMENTAL INFORMATION

Prior to using the works information shown on this drawing the Contractor must refer to the Designer's design risk assessment for risks concerning this section of the works. The principal contractor and other contractors should note that the risks identified in this document may not be exhaustive and further consideration by them may be necessary.

Construction	Potential for working near buried services during excavation for sign post foundations
Maintenance / Cleaning	None identified.
Use	None identified.
Decommissioning / Demolition	None identified.

2	19/10/2020	FOR NOTIFICATION	RO'C	RC	GD	GD
1	23/09/2020	FOR APPROVAL	RO'C	RC	CS	CS
0	31/08/2020	DRAFT - FOR COMMENT	RO'C	RC	CS	CS
Rev	Rev. Date	Purpose of revision	Des'd	Checked	Rev'd	Appr'd

© Copyright 2019 Jacobs U.K. Limited. The concepts and information contained in this document are the property of Jacobs. Use or copying of this document in whole or in part without the written permission of Jacobs constitutes an infringement of copyright. Limitation: This drawing has been prepared on behalf of, and for the exclusive use of Jacobs' Client, and is subject to, and issued in accordance with, the provisions of the contract between Jacobs and the Client. Jacobs accepts no liability or responsibility, whatsoever for, or in respect of, any use of, or reliance upon, this drawing by any third party.

- Notes:
- THIS DRAWING IS TO BE READ IN CONJUNCTION WITH ALL OTHER RELEVANT DRAWINGS, DOCUMENTATION, SPECIFICATION AND APPENDICES PROVIDED.
 - ALL DIMENSIONS ARE IN METRES UNLESS OTHERWISE STATED.
 - NO TOPOGRAPHICAL INFORMATION AVAILABLE FOR THIS SCHEME. BACKGROUND INFORMATION AS PER OS MAP TILES PROVIDED BY CLIENT (SEE ALSO NOTE 4 BELOW).
 - EXISTING CARRIAGEWAY WIDTHS, KERB LINES AND CROSSING LOCATIONS ARE INDICATIVE AND WILL BE CONFIRMED ON SITE BEFORE COMMENCING CONSTRUCTION WORKS.
 - PROPOSED TEMPORARY MEASURES TO BE CONFIRMED DURING SETTING OUT BY SUPERVISING ENGINEER.
 - ALL MARKING LOCATIONS AND DIMENSIONS ARE ESTIMATES.
 - GAPS IN SEGREGATION SHALL BE PROVIDED OVER ANY LOCATIONS WHICH REQUIRE ACCESS BY VEHICLES OR PEDESTRIANS, INCLUDING BUT NOT LIMITED TO DRIVEWAYS, JUNCTIONS AND PEDESTRIAN REFUGE ISLANDS.
 - LOCATIONS OF EXISTING PARKING BAYS AND BUS STOP BAYS ARE INDICATIVE AND SHALL BE CONFIRMED ON SITE.
 - BUS STOP INTERVENTIONS SHALL BE AS PER AECOM STANDARD DETAIL DRAWING 60636731-SHT-C-SP-DET-0901
 - AT CONTROLLED PEDESTRIAN CROSSINGS, ALL CYCLE LANE ROAD MARKINGS WILL STOP OUTWITH THE CONTROL ZONE INDICATED BY THE 'ZIG-ZAG' MARKINGS WITH THE EXCEPTION OF THE DIA. 1057 CYCLE SYMBOL. SEGREGATION UNITS WILL BE STOPPED AND START TWO 'ZIG-ZAGS' FROM THE STOP LINE.
 - EXISTING STOPPING AND LOADING PROHIBITION SIGNS TO BE REVIEWED ON SITE AND REMOVED AS NECESSARY UNLESS SPECIFIED TO BE REPLACED/AMENDED

Key

- PROPOSED WHITE ROAD MARKINGS
- PROPOSED YELLOW ROAD MARKINGS
- PROPOSED SEGREGATION UNITS AND ORANGE CYLINDER POSTS (Temporary Segregation)
- PROPOSED TEMPORARY KERB (DETAIL TO BE AGREED WITH CEC)
- PROPOSED TEMPORARY ROAD STOP UP (DETAIL TO BE AGREED WITH CEC)
- PROPOSED SIGN
- SIGN TO BE REPLACED/ AMENDED
- EXISTING ROAD MARKINGS
- INDICATIVE DRIVEWAY LOCATIONS

Jacobs
160 Dundee Street, Edinburgh, EH11 1DQ
Tel:+44 (0)131 659 1000 Fax:+44 (0)131 228 6177
www.jacobs.com

Client

•EDINBURGH•
THE CITY OF EDINBURGH COUNCIL

Project

Spaces for People
Travelling Safely, Bus Priority:
A90 Barnton to Cramond Brig

Drawing title

PROPOSED TEMPORARY MEASURES
A90 BARNTON TO
CRAMOND BRIG
SHEET 5 OF 5

Drawing status

FOR NOTIFICATION

Scale	1:250 @ A1	DO NOT SCALE
Jacobs No.		Rev
Client no.		2

Drawing number

BESP0023-TEMP-A90-GA-DR-0023