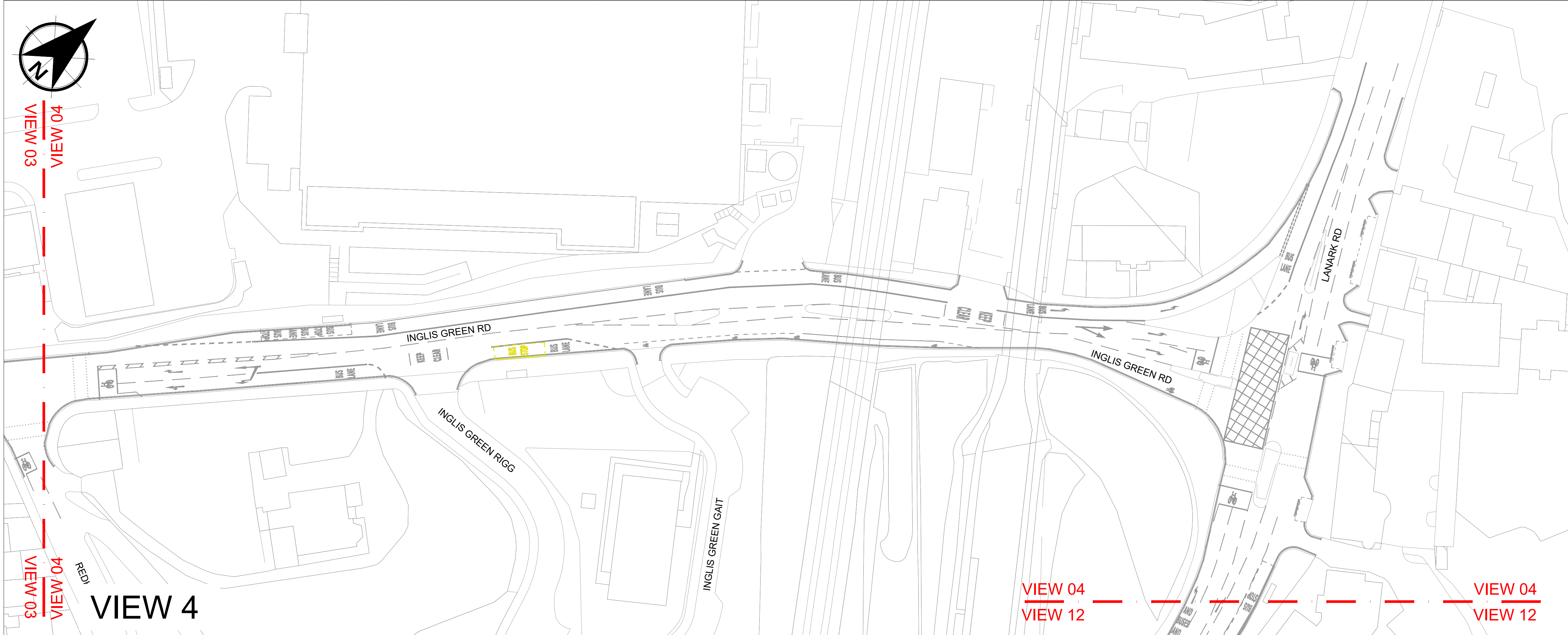


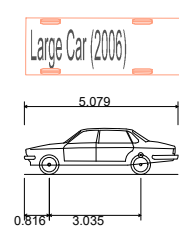
VIEW 3



VIEW 4

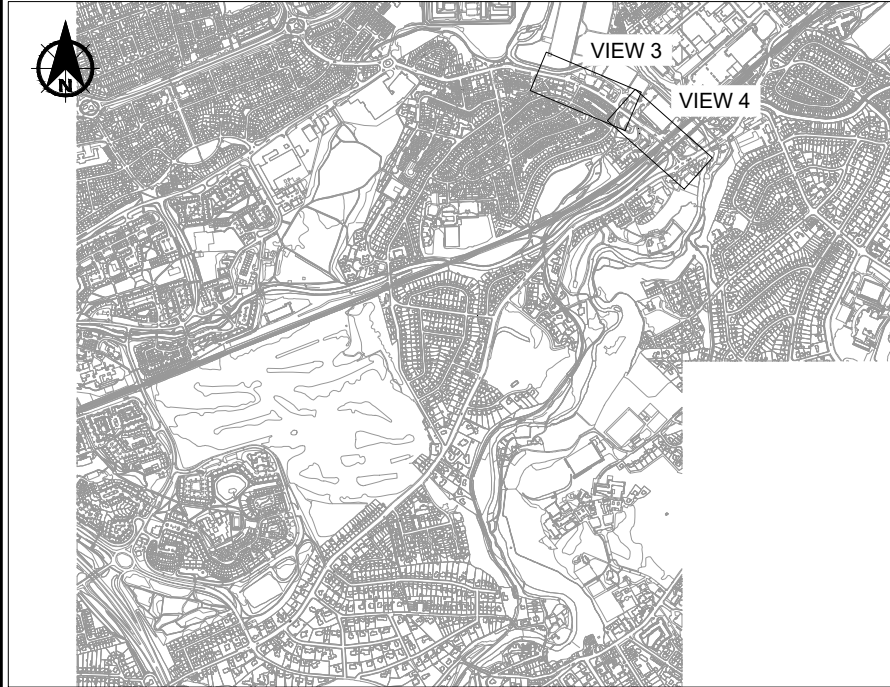
NOTES

1. ALL DIMENSIONS ARE IN METRES UNLESS OTHERWISE STATED.
2. THIS DRAWING CONTAINS DATA BASED UPON ORDINANCE SURVEY MAPPING. REPRODUCED BY PERMISSION OF ORDINANCE SURVEY ON BEHALF OF HMSO. CROWN COPYRIGHT AND DATABASE RIGHT 2020. ALL RIGHTS RESERVED. 100023420 (2019)
3. THIS DRAWING IS TO BE READ IN CONJUNCTION WITH ALL RELEVANT DOCUMENTS.
4. TSRGD REFERS TO TRAFFIC SIGNS REGULATIONS AND GENERAL DIRECTIONS 2016.



Large Car (2006)
Overall Length
Overall Width
Overall Body Height
Min Body Ground Clearance
Max Track Width
Lock to lock time
Kerb to Kerb Turning Radius

5.079m
1.872m
1.525m
0.310m
1.831m
4.00s
5.900m



01	14.01.21	PARKING BAY TAPERS ALTERED	AMcN	AHB	CF
Rev.	Date	Amendment Details	Drawn	Chk'd	App'd

This drawing should not be relied on or used in circumstances other than those for which it was originally prepared and for which Sweco UK Limited was commissioned. Sweco UK Limited accepts no responsibility for this drawing to any party other than the person by whom it was commissioned. Any party which breaches the provisions of this disclaimer shall indemnify Sweco UK Limited for all loss or damage arising therefrom.

Sweco
2nd Floor, Quay 2
139 Fountainbridge
Edinburgh
EH3 9QG
Tel: +44 (0)131 550 6300
Web: www.sweco.co.uk



Client

• EDINBURGH •
THE CITY OF EDINBURGH COUNCIL

Drawing Status

FOR CONSTRUCTION

Project Title

SPACES FOR PEOPLE
LANARK ROAD

Drawing Title

PARKING LAYOUT
SHEET 2 OF 6

Scale	1:500	Designed	AMcN	Drawn	AMcN	Checked	AHB	Approved	CF
Original Size	A1	Date	14.12.20	Date	14.12.20	Date	07.01.21	Date	07.01.21

Drawing Number	65201810-SWE-LNK-PK02	Revision	01
----------------	-----------------------	----------	----