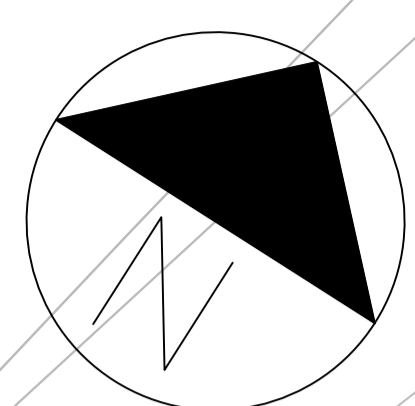
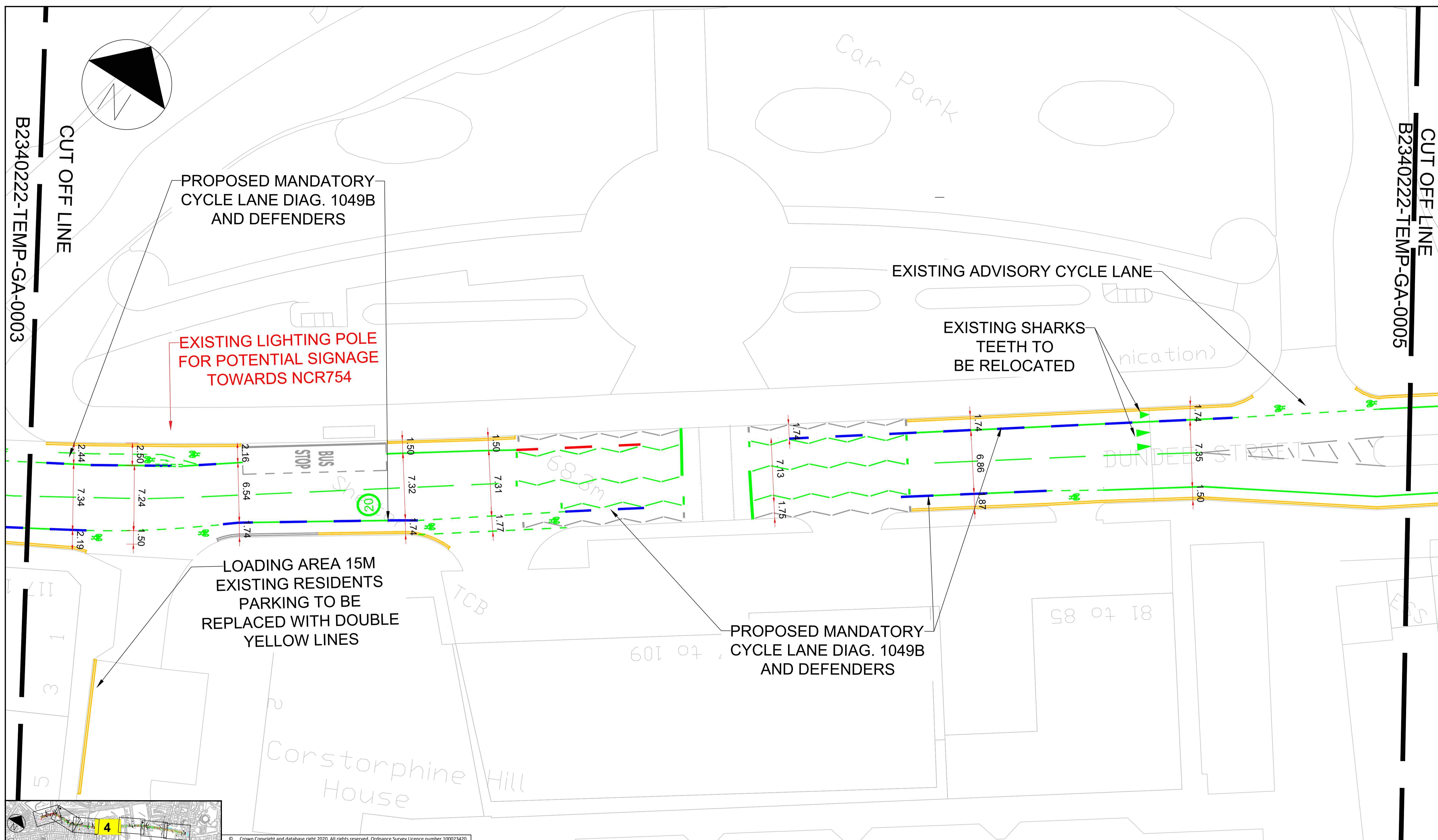


I:\GLA\FPP01\Projects\Transport\Planning\Active projects\CEC Fountainbridge\Cycleways\CEC Fountainbridge Temp Cycle4 - Work Packages\CAD\B2340222-TEMP-GA-0004.dwg - 16/11/2020 16:52:39 - B2340222-TEMP-GA-0004 - COLLIND2



CUT OFF LINE
 B2340222-TEMP-GA-0003

CUT OFF LINE
 B2340222-TEMP-GA-0005

PROPOSED MANDATORY
CYCLE LANE DIAG. 1049B
AND DEFENDERS

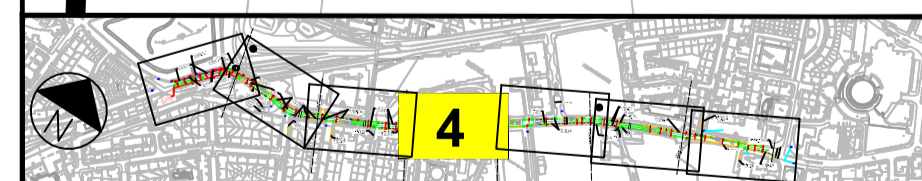
EXISTING LIGHTING POLE
FOR POTENTIAL SIGNAGE
TOWARDS NCR754

EXISTING ADVISORY CYCLE LANE

EXISTING SHARKS
TEETH TO
BE RELOCATED

LOADING AREA 15M
EXISTING RESIDENTS
PARKING TO BE
REPLACED WITH DOUBLE
YELLOW LINES

PROPOSED MANDATORY
CYCLE LANE DIAG. 1049B
AND DEFENDERS



© Crown Copyright and database right 2020. All rights reserved. Ordnance Survey Licence number 100023420.

Rev	Rev. Date	Purpose of revision	Des'd	Checked	Rev'd	Apprv'd
10	16/11/2020	FOLLOWING SITE WALKOVER WITH CEC AND CONTRACTOR	DC	KV	CS	CS
9	11/11/2020	FOLLOWING CEC COMMENTS	DC	KV	CS	CS
8	02/11/2020	FOLLOWING CEC COMMENTS	DC	KV	CS	CS
7	02/10/2020	FOLLOWING CEC COMMENTS	DC	KV	CS	CS
6	04/09/2020	PHASE 1 UPDATED FOLLOWING CEC COMMENTS	DC	KV	CS	CS
5	06/08/2020	UPDATED CYCLE LANE WIDTHS	DC	IW	CS	CS
4	21/07/2020	PHASE 1 IMPLEMENTATION	DC	KV	AK	AK
3	17/07/2020	SECOND ISSUE	DC	KV	CS	CS
2	16/07/2020	UPDATED FOLLOWING SITE CLEARANCE DRAWINGS	DC	KV	CS	CS
1	07/07/2020	FOLLOWING SCOPE CHANGE	DC	IW	KV	CS
0	30/06/2020	DRAFT ISSUE	DC	IW	KV	CS

- Notes:
- THIS DRAWING IS TO BE READ IN CONJUNCTION WITH ALL OTHER RELEVANT DRAWINGS, DOCUMENTATION, SPECIFICATION AND APPENDICES PROVIDED.
 - ALL DIMENSIONS ARE IN METRES UNLESS OTHERWISE STATED.
 - NO TOPOGRAPHICAL INFORMATION AVAILABLE FOR THIS SCHEME. BACKGROUND INFORMATION AS PER OS MAP TILES PROVIDED BY CLIENT (SEE ALSO NOTE 4 BELOW).
 - EXISTING CARRIAGEWAY WIDTHS, KERB LINES AND CROSSING LOCATIONS ARE INDICATIVE AND WILL BE CONFIRMED ON SITE BEFORE COMMENCING CONSTRUCTION WORKS.
 - PROPOSED TEMPORARY MEASURES TO BE CONFIRMED DURING SETTING OUT BY SUPERVISING ENGINEER.
 - CYCLE DEFENDERS SHALL BE INSTALLED AS PER DESIGN WITH DIAG. 1049B TO BE PROVIDED ALONG THE SIDE OF THE TRAFFICKED LANE. INDICATIVE WIDTH DIMENSIONS OF CYCLE LANES BETWEEN EDGE OF KERB LINE AND OUTER EDGE OF SEGREGATOR.
 - SIGNAGE INFORMATION TO BE CONFIRMED.
 - ALL MARKING LOCATIONS AND DIMENSIONS ARE ESTIMATES.

Key

	EXISTING ROAD MARKINGS (INDICATIVE LOCATION)
	PROPOSED WHITE ROAD MARKINGS
	PROPOSED YELLOW ROAD MARKINGS
	PROPOSED CYCLE DEFENDERS
	PROPOSED CYCLE DEFENDERS (NO WANDS)
	PROPOSED ORANGE CYLINDRICAL POSTS
	PROPOSED SIGN POLE
	PROPOSED ADVISORY CYCLE LANE (WITH COLOURED SURFACING)
	PROPOSED ADVISORY CYCLE LANE

Jacobs
 160 Dundee Street, Edinburgh, EH11 1DQ
 Tel:+44 (0)131 659 Fax:+44 (0)131 228 6177
 www.jacobs.com

Client
EDINBURGH
 THE CITY OF EDINBURGH COUNCIL

Project
 Spaces for People
 Alternative to Canal:
 Dundee Street & Fountainbridge

Drawing title
**PROPOSED TEMPORARY MEASURES
 DUNDEE STREET AND
 FOUNTAINBRIDGE
 SHEET 4 OF 7**

Drawing status
FOR ISSUE

Scale	1:500 @ A1	DO NOT SCALE
Jacobs No.		Rev 10
Client no.		
Drawing number	B2340222-TEMP-GA-0004	

© Copyright 2018 Jacobs U.K. Limited. The concepts and information contained in this document are the property of Jacobs. Use or copying of this document in whole or in part without the written permission of Jacobs constitutes an infringement of copyright. Limitation: This drawing has been prepared on behalf of, and for the exclusive use of Jacobs' Client, and is subject to, and issued in accordance with, the provisions of the contract between Jacobs and the Client. Jacobs accepts no liability or responsibility whatsoever for, or in respect of, any use of, or reliance upon, this drawing by any third party.