

- KEY

— PROPOSED WAND ORCA KERB (see note 1)



Orcas with wands cycle segregation

This map is reproduced from Ordnance Survey material with the permission of Ordnance Survey on behalf of the Controller of Her Majesty's Stationery Office © Crown copyright. Unauthorised reproduction infringes Crown copyright and may lead to prosecution or civil proceedings.

100023420 (2020)

C	Updated as per client's comments	JAG	25/01/2020	MS
B	Updated as per client's comments	JAG	12/01/2020	MS
A	Updated as per client's comments	JAG	16/12/2020	MS
REVISION	DETAILS	BY	DATE	CHECKED

◆ EDINBURGH ◆
THE CITY OF EDINBURGH COUNCIL

The City of Edinburgh Council
Waverley Court
4 East Market Street
Edinburgh, EH8 8BG
Telephone: 0131 200 2000

PLACE MANAGEMENT
INFRASTRUCTURE
TRANSPORT DESIGN & DELIVERY

-SLATEFORD ROAD-

GENERAL ARRANGEMENT
SHEET 10 OF 14

Date: 17/07/2020

Job No.: 12727

Drawn by: ZH
Checked by: JG
Reviewed by: AMF

DRG. NO. SLA-12727-1100-10

NOTES:

1. Light segregation to be defined with 2.5m Wand Orca kerbs at 7.5m centres (5m gaps).

KEY

———— EXISTING ROAD MARKINGS

 PROPOSED WHITE ROAD MARKINGS

PROPOSED WAND ORCA KERB (see note 1)



Orcas with wands cycle segregation

This map is reproduced from Ordnance Survey material with the permission of Ordnance Survey on behalf of the Controller of Her Majesty's Stationery Office © Crown copyright. Unauthorised reproduction infringes Crown copyright and may lead to prosecution or civil proceedings.

100023420 (2020)

C	Updated as per client's comments	JAG	25/01/2020	MS
B	Updated as per client's comments	JAG	12/01/2020	MS
A	Updated as per client's comments	JAG	16/12/2020	MS

REVISION	DETAILS	BY	DATE	CHECKED
----------	---------	----	------	---------

CDINP/DCU

EDINBURGH
THE CITY OF EDINBURGH COUNCIL

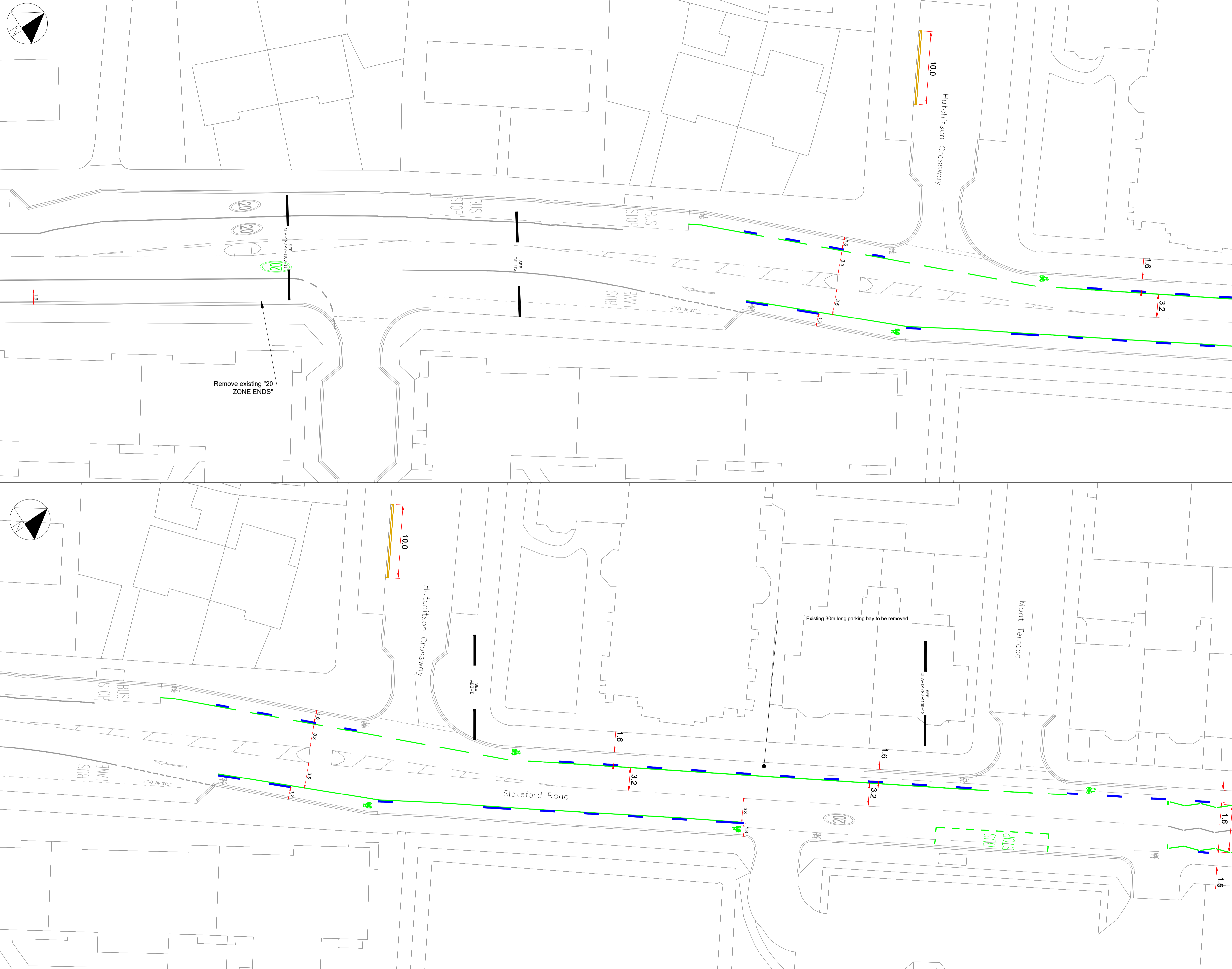
The City of Edinburgh Council Waverley Court 4 East Market Street Edinburgh, EH8 8BG Telephone: 0131 200 2000	PLACE MANAGEMENT INFRASTRUCTURE TRANSPORT DESIGN & DELIVERY
---	---

PLACE MANAGEMENT
INFRASTRUCTURE
TRANSPORT DESIGN & DELIVERY

-SLATEFORD ROAD-

GENERAL ARRANGEMENT
SHEET 11 OF 14

Date: 14/07/2020	Job No.: 12727	Drawn by: ZH Checked by: JG Reviewed by: AMF
------------------	----------------	--



- NOTES:**
1. Light segregation to be defined with 2.5m Wand Orca kerbs at 7.5m centres (5m gaps)...
 2. All double yellow markings (TSRGD Diagram 1018.1) on non-hatched areas (bus stops and intersections) to be installed along with single blips (TSRGD Diagram 1019) to enable off-peak loading unless indicated otherwise on the drawing.

- KEY**
- EXISTING ROAD MARKINGS
 - PROPOSED WHITE ROAD MARKINGS
 - PROPOSED YELLOW ROAD MARKINGS
 - PROPOSED RED ROAD MARKINGS
 - PROPOSED WAND ORCA KERB (see note 1)



Orcas with wands cycle segregation

This map is reproduced from Ordnance Survey material with the permission of Ordnance Survey on behalf of the Controller of Her Majesty's Stationery Office © Crown copyright. Unauthorised reproduction infringes Crown copyright and may lead to prosecution or civil proceedings.

100023420 (2020)

REVISION	DETAILS	BY	DATE	CHECKED
C	Updated as per client's comments	JAG	25/01/2020	MS
B	Updated as per client's comments	JAG	12/01/2020	MS
A	Updated as per client's comments	JAG	16/12/2020	MS

EDINBURGH
THE CITY OF EDINBURGH COUNCIL

The City of Edinburgh Council
Waverley Court
4 East Market Street
Edinburgh, EH8 8BG
Telephone: 0131 200 2000

PLACE MANAGEMENT
INFRASTRUCTURE
TRANSPORT DESIGN & DELIVERY

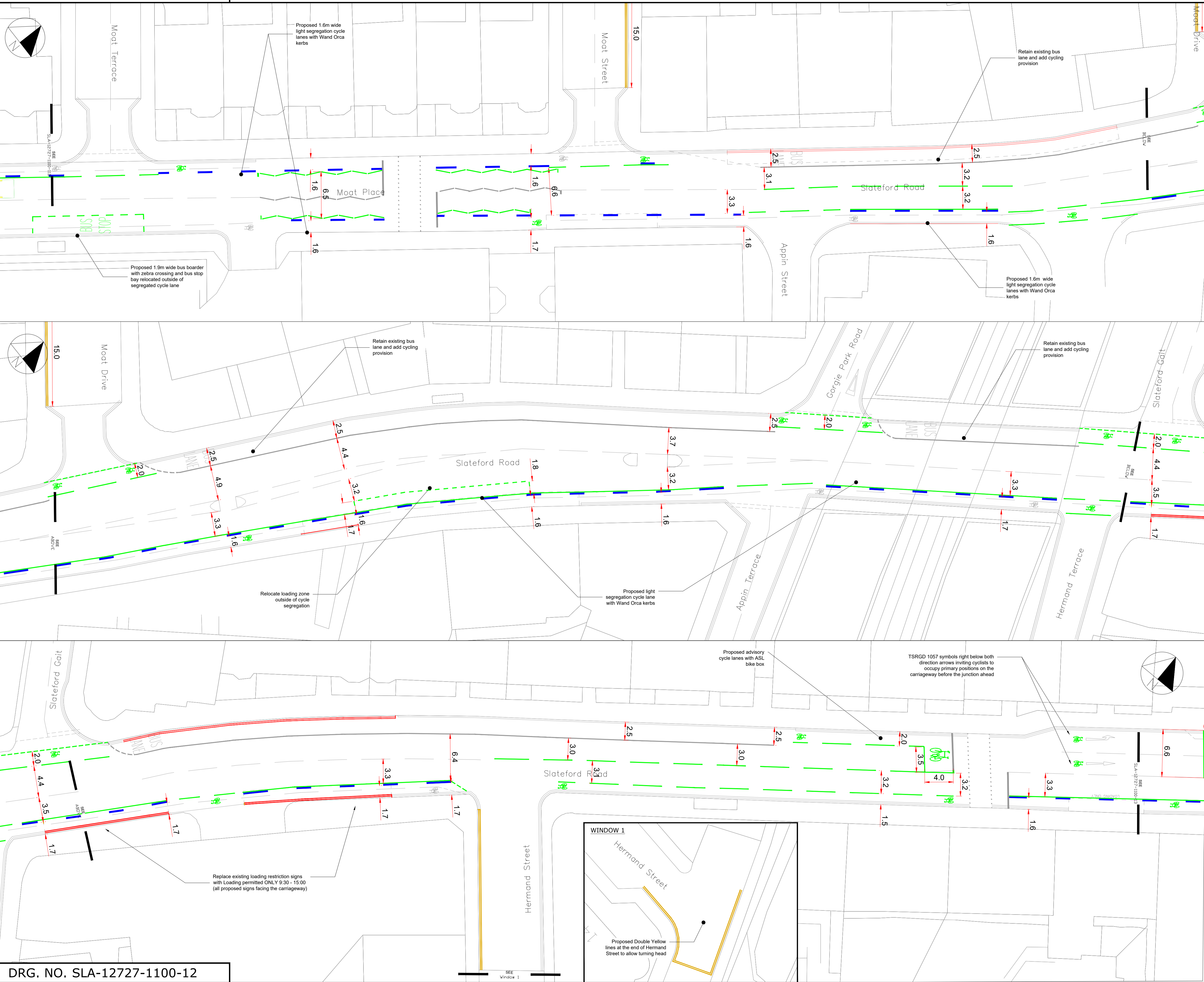
-SLATEFORD ROAD-

GENERAL ARRANGEMENT
SHEET 11B OF 14

Date: 14/07/2020
Scale: 1:250@A1/1:500@A3

Job No.: 12727

Drawn by: ZH
Checked by: JG
Reviewed by: AMF



- NOTES:
- Light segregation to be defined with 2.5m Wand Orca kerbs at 7.5m centres (5m gaps).
 - All proposed single and double yellow markings (TSRGD Diagram 1017 and 1018.1) to be installed along with single blips (TSRGD Diagram 1019) to enable off-peak loading unless indicated otherwise on the drawing.

- KEY
- EXISTING ROAD MARKINGS
 - PROPOSED WHITE ROAD MARKINGS
 - PROPOSED YELLOW ROAD MARKINGS
 - PROPOSED RED ROAD MARKINGS
 - PROPOSED WAND ORCA KERB (see note 1)



Orcas with wands cycle segregation

This map is reproduced from Ordnance Survey material with the permission of Ordnance Survey on behalf of the Controller of Her Majesty's Stationery Office © Crown copyright. Unauthorised reproduction infringes Crown copyright and may lead to prosecution or civil proceedings.

100023420 (2020)

C	Updated as per client's comments	JAG	25/01/2020	MS
B	Updated as per client's comments	JAG	12/01/2020	MS
A	Updated as per client's comments	JAG	16/12/2020	MS
REVISION	DETAILS	BY	DATE	CHECKED

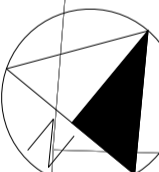
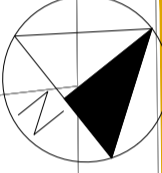
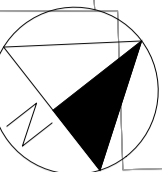
EDINBURGH
THE CITY OF EDINBURGH COUNCIL

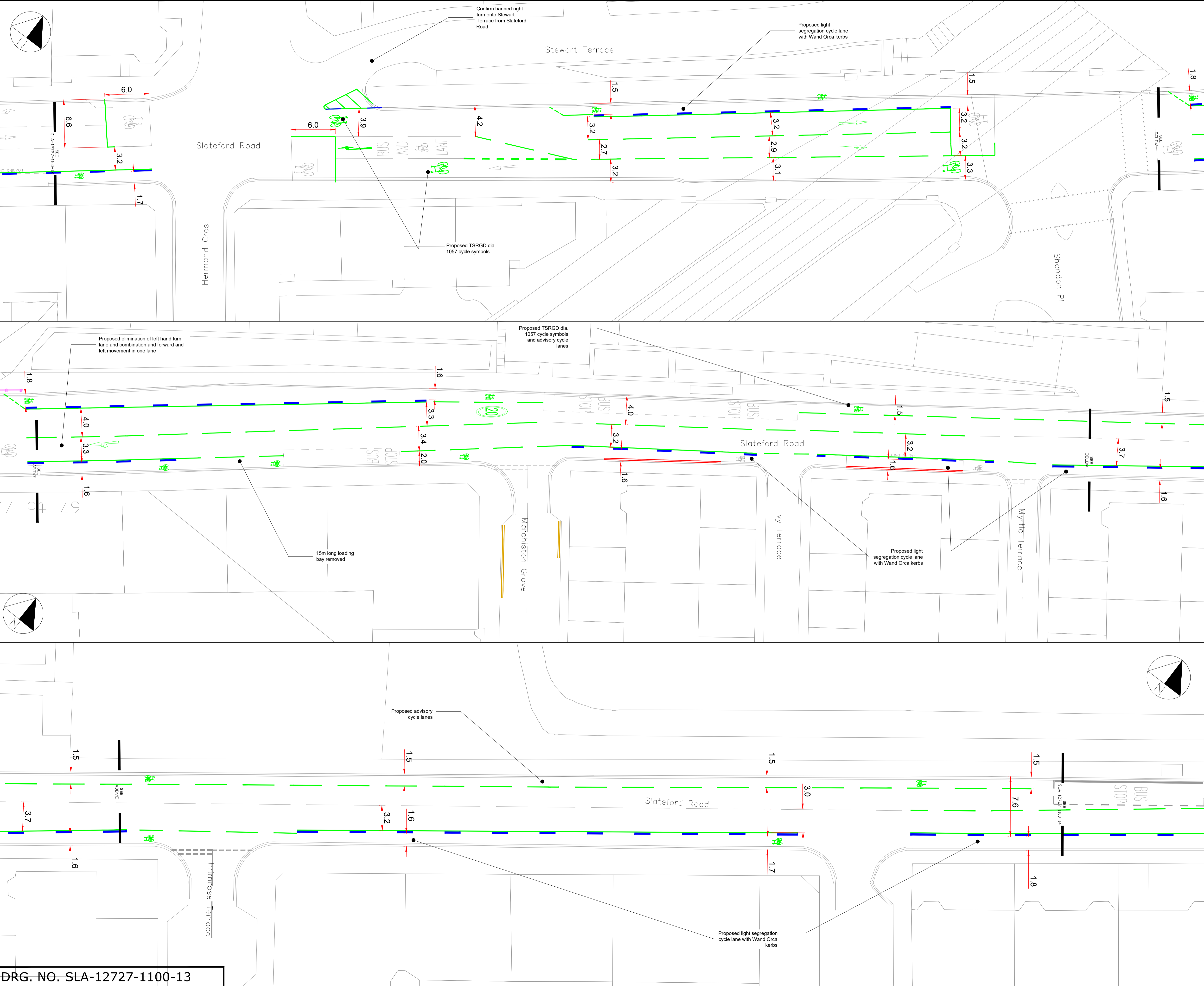
The City of Edinburgh Council
Waverley Court
4 East Market Street
Edinburgh, EH8 8BG
Telephone: 0131 200 2000

PLACE MANAGEMENT
INFRASTRUCTURE
TRANSPORT DESIGN & DELIVERY

-SLATEFORD ROAD-
GENERAL ARRANGEMENT
SHEET 12 OF 14

Date: 02/07/2020
Scale: 1:250@A1/1:500@A3
Job No.: 12727
Drawn by: SK
Checked by: JG
Reviewed by: AMF





NOTES:

- 1. Light segregation to be defined with 2.5m Wand Orca kerbs at 7.5m centres (5m gaps).
- 2. Bus stops to be made of Rediweld Trafficop Speed Cushions or similar approved. Ramped edges to face cycle lanes, flat edges with white lining on top to face existing kerb and bus stop end. Product height (65 or 75mm) to be adjusted to site specific requirements to reduce step with existing kerb.

- KEY
- EXISTING ROAD MARKINGS
 - PROPOSED WHITE ROAD MARKINGS
 - PROPOSED RED ROAD MARKINGS
 - PROPOSED WAND ORCA KERB (see note 1)



Orcas with wands cycle segregation

This map is reproduced from Ordnance Survey material with the permission of Ordnance Survey on behalf of the Controller of Her Majesty's Stationery Office © Crown copyright. Unauthorised reproduction infringes Crown copyright and may lead to prosecution or civil proceedings.

100023420 (2020)

C	Updated as per client's comments	JAG	25/01/2020	MS
B	Updated as per client's comments	JAG	12/01/2020	MS
A	Updated as per client's comments	JAG	16/12/2020	MS

REVISION	DETAILS	BY	DATE	CHECKED
----------	---------	----	------	---------

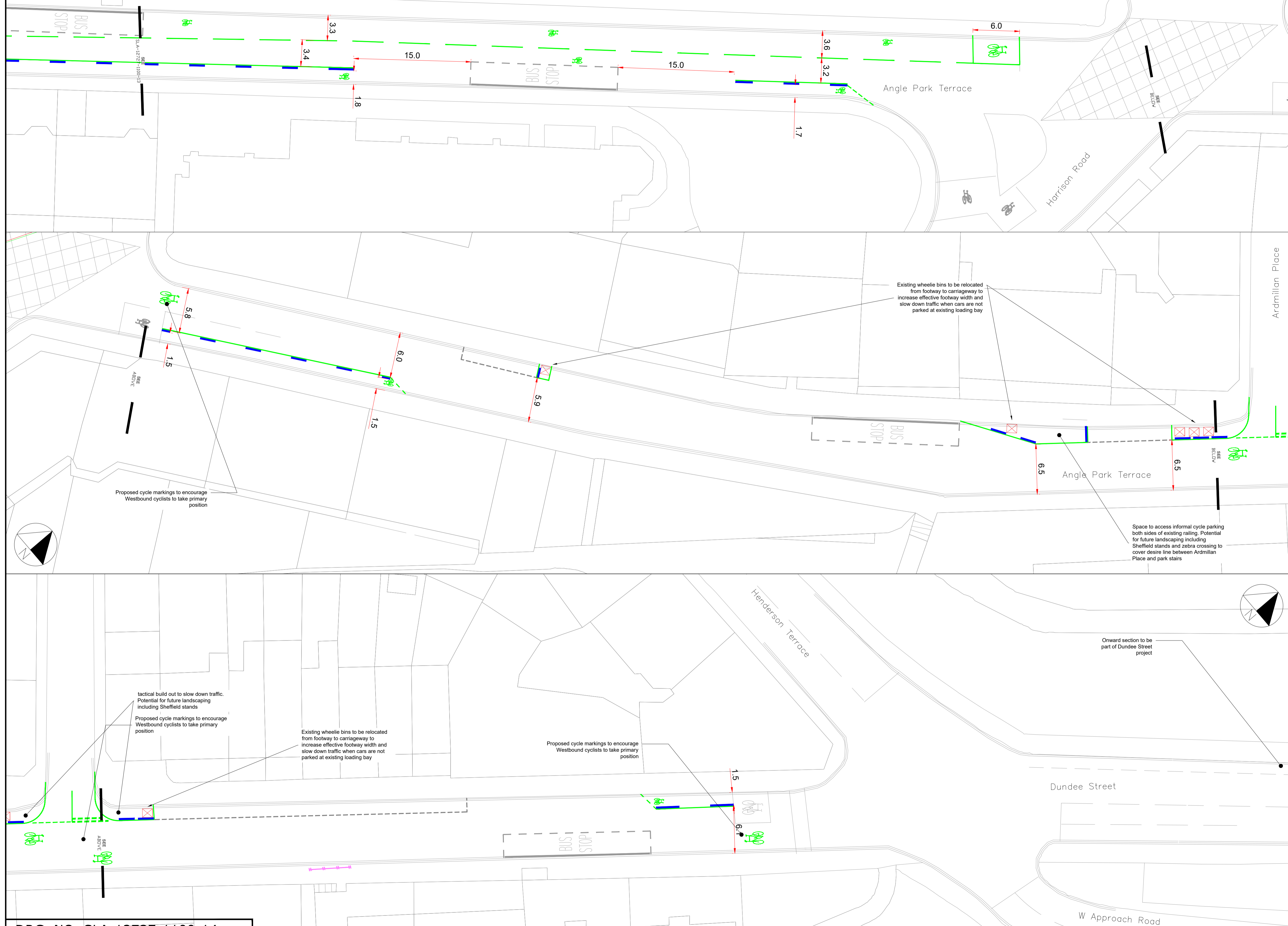
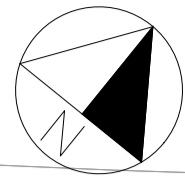
• EDINBURGH •
THE CITY OF EDINBURGH COUNCIL

The City of Edinburgh Council
Waverley Court
4 East Market Street
Edinburgh, EH8 8BG
Telephone: 0131 200 2000

PLACE MANAGEMENT
INFRASTRUCTURE
TRANSPORT DESIGN & DELIVERY

-SLATEFORD ROAD-
GENERAL ARRANGEMENT
SHEET 13 OF 14






Date: 02/07/2020 Scale: 1:250@A1/1:500@A3	Job No.: 12727	Drawn by: SK Checked by: JG Reviewed by: AMF
--	----------------	--



NOTES:

1. Light segregation to be defined with 2.5m Wand Orca kerbs at 7.5m centres (5m gaps).

KEY

-  EXISTING ROAD MARKINGS
 PROPOSED WHITE ROAD MARKINGS
 PROPOSED RED ROAD MARKINGS
 PROPOSED WAND ORCA KERB (see note 1)
 RELOCATED WHEELIE BIN



Orcas with wands cycle segregation



Existing on-footway wheelie bins

This map is reproduced from Ordnance Survey material with the permission of Ordnance Survey on behalf of the Controller of Her Majesty's Stationery Office © Crown copyright. Unauthorised reproduction infringes Crown copyright and may lead to prosecution or civil proceedings.

100023420 (2021)

REV D	Updated as per client's comments	JAG	25/01/202	MS
REV C	Updated as per client's comments	JAG	12/01/202	MS
REV B	Updated as per client's comments	JAG	15/12/2020	MS
REV A	Cycleway works stopped at Handerson Terrace jct	JAG	19/08/2020	JG
REVISION	DETAILS	BY	DATE	CHECK

◆ EDINBURGH ◆
THE CITY OF EDINBURGH COUNCIL

The City of Edinburgh Council
Waverley Court
4 East Market Street
Edinburgh, EH8 8BG
Telephone: 0131 200 2000

PLACE MANAGEMENT
INFRASTRUCTURE
TRANSPORT DESIGN & DELIVERY

-SLATEFORD ROAD-

GENERAL ARRANGEMENT
SHEET 14 OF 14

Date: 17/07/2020

Scale: 1:250@A1/1:500@A3

Job No.: 12727

Reviewed by AMF

DRG. NO. SLA-12727-1100-1.