
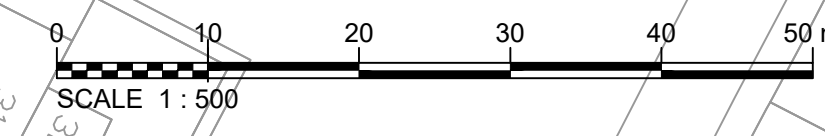


Sign to diagram 7014 as per drawing BPRDF-PACKAGE 2-TS-001 to be mounted on an A-Frame.
 A-Frame to be located on site minimising street clutter and obstruction of walking facilities.



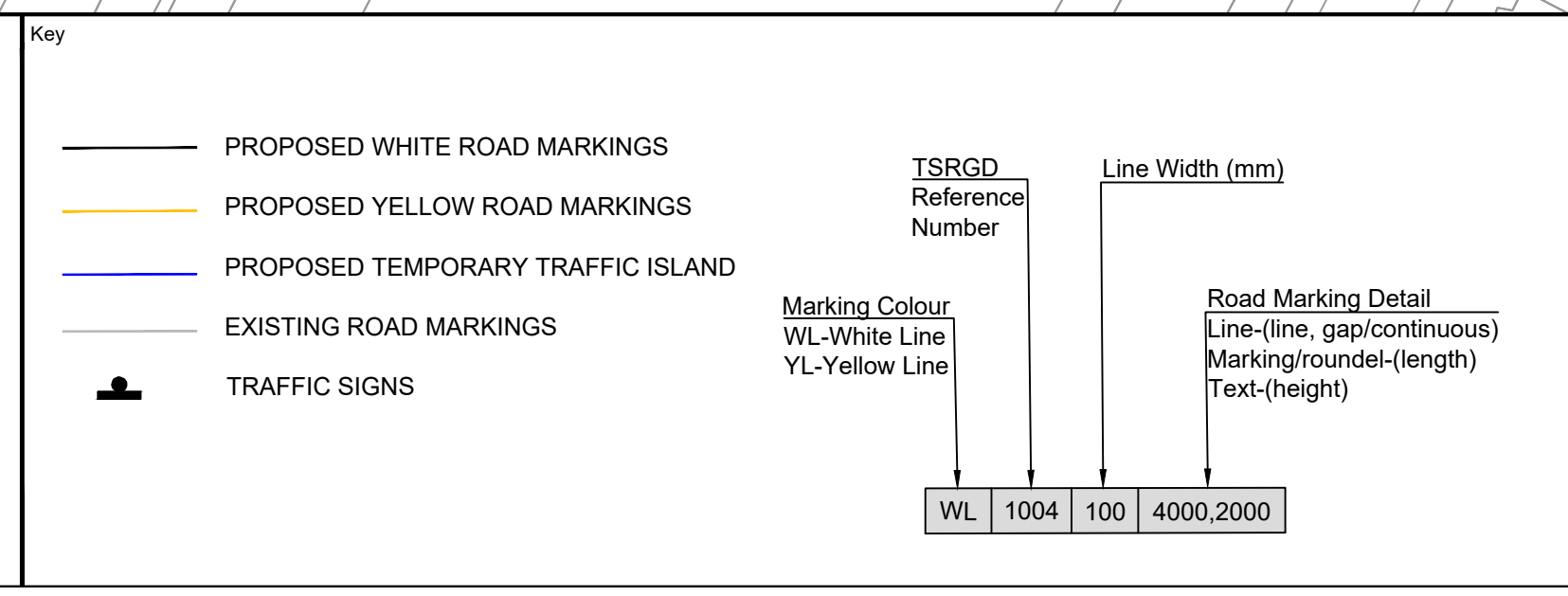
Scheme Ref.	959B	x-height	50.0
Sign Ref.		SIGN FACE	
Letter colour	WHITE	Width	825mm
Background	BLUE	Height	970mm
Border	WHITE	Area	0.80m ²
Material	Class R3B-UK		



SAFETY, HEALTH AND ENVIRONMENTAL INFORMATION	
Prior to using the works information shown on this drawing the Contractor must refer to the Designer's design risk assessment for risks concerning this section of the works. The principal contractor and other contractors should note that the risks identified in this document may not be exhaustive and further consideration by them may be necessary.	
Construction	Potential for working near buried services when excavating for sign pole foundations
Maintenance / Cleaning	None identified.
Use	None identified.
Decommissioning / Demolition	None identified.

Rev	Rev. Date	Purpose of revision	Des'd	Check'd	Rev'd	Appr'd
3	10/03/2021	FOR CONSTRUCTION	DC	MH	KV	CS
2	23/02/2021	FOR CONSTRUCTION	DC	MH	KV	CS
1	10/02/2021	FOR CONSTRUCTION	MH	KV	CS	CS
0	12/01/2021	FOR INFORMATION	MH	CS	CS	CW

- Notes:
- THIS DRAWING IS TO BE READ IN CONJUNCTION WITH ALL OTHER RELEVANT DRAWINGS, DOCUMENTATION, SPECIFICATION AND APPENDICES PROVIDED.
 - ALL DIMENSIONS ARE IN METRES UNLESS OTHERWISE STATED.
 - NO TOPOGRAPHICAL INFORMATION AVAILABLE FOR THIS SCHEME. BACKGROUND INFORMATION AS PER OS MAP TILES PROVIDED BY CLIENT (SEE ALSO NOTE 4 BELOW).
 - EXISTING CARRIAGEWAY WIDTHS, KERB LINES AND CROSSING LOCATIONS ARE INDICATIVE AND WILL BE CONFIRMED ON SITE BEFORE COMMENCING CONSTRUCTION WORKS.
 - PROPOSED TEMPORARY MEASURES TO BE CONFIRMED DURING SETTING OUT BY SUPERVISING ENGINEER.
 - ALL MARKING LOCATIONS AND DIMENSIONS ARE ESTIMATES.
 - TAKE OFF MARKINGS WILL BE SUBJECT TO A SEPARATE SET OF DRAWINGS.
 - SIGN MATERIAL CLASS IS INDICATIVE. CEC TO DETERMINE FINAL CLASS.
 - LOCATIONS OF SIGNS TO DIAGRAM 7014 ARE INDICATIVE ONLY. LOCATIONS ARE TO BE DETERMINED ON SITE.
 - REQUIREMENTS FOR CLEARANCE OF VEGETATION TO BE ASSESSED ON SITE.



Jacobs
 160 Dundee Street, Edinburgh, EH11 1DQ
 Tel:+44 (0)131 659 7000 Fax:+44 (0)131 228 6177
 www.jacobs.com

Client

EDINBURGH
 THE CITY OF EDINBURGH COUNCIL

Project

Bus Priority
 Rapid Deployment Fund
 A6095 Newcraighall Road

Drawing title

**PROPOSED BUS LANE
 A6095 NEWCRAIGHALL ROAD
 BETWEEN FORT KINNAIRD
 AND WISP JUNCTION**

Drawing status

FOR CONSTRUCTION

Scale 1:500 @ A1 DO NOT SCALE

Jacobs No. Rev 3

Client no.

Drawing number

BPRDF-SES00-GA-0001

© Crown Copyright and database right 2020. All rights reserved. Ordnance Survey Licence number 100023420.

