

NOTES

1. ALL DIMENSIONS ARE IN METRES UNLESS OTHERWISE STATED.
2. THIS DRAWING CONTAINS DATA BASED UPON ORDINANCE SURVEY MAPPING. REPRODUCED BY PERMISSION OF ORDINANCE SURVEY ON BEHALF OF HMSO. CROWN COPYRIGHT AND DATABASE RIGHT 2020. ALL RIGHTS RESERVED. 100023420 (2019)
3. THIS DRAWING IS TO BE READ IN CONJUNCTION WITH ALL RELEVANT DOCUMENTS.
4. TSRGD REFERS TO TRAFFIC SIGNS REGULATIONS AND GENERAL DIRECTIONS 2016.

Rev.	Date	Amendment Details	Drawn	Chk'd	App'd
------	------	-------------------	-------	-------	-------

This drawing should not be relied on or used in circumstances other than those for which it was originally prepared and for which Sweco UK Limited was commissioned. Sweco UK Limited accepts no responsibility for this drawing to any party other than the person by whom it was commissioned. Any party which breaches the provisions of this disclaimer shall identify Sweco UK Limited for all loss or damage arising therefrom.

Sweco  
2nd Floor, Quay 2  
139 Fountainbridge  
Edinburgh  
EH3 9QG  
Tel: +44 (0)131 550 6300  
Web: www.sweco.co.uk

Client

•EDINBURGH•  
THE CITY OF EDINBURGH COUNCIL

Drawing Status  
FOR CONSTRUCTION


Project Title  
SPACES FOR PEOPLE  
MAYFIELD ROAD

Drawing Title  
SCHEME OVERVIEW

Scale 1:3000	Designed AMcN	Drawn AMcN	Checked	Approved
Original Size A1	Date 11.03.21	Date 11.03.21	Date	Date

Drawing Number 65201810-SWE-MYF-0101	Revision 0
---	---------------





W MAYFIELD

FOUNTAINHALL RD


BRIGHT'S CRES

ST ALBAN'S RD

RELUGAS RD

MENTONE TER

VIEW 1



SAVILE TER

W SAVILE RD

SUFFOLK RD

MACDOWALL RD

ROSS GARDENS

LUSSIELAW RD

E SAVILE TER

VIEW 2

NOTES

- 1. ALL DIMENSIONS ARE IN METRES UNLESS OTHERWISE STATED.
- 2. THIS DRAWING CONTAINS DATA BASED UPON ORDINANCE SURVEY MAPPING, REPRODUCED BY PERMISSION OF ORDINANCE SURVEY ON BEHALF OF HMSO. CROWN COPYRIGHT AND DATABASE RIGHT 2020. ALL RIGHTS RESERVED. 100023420 (2019)
- 3. THIS DRAWING IS TO BE READ IN CONJUNCTION WITH ALL RELEVANT DOCUMENTS.
- 4. TSRGD REFERS TO TRAFFIC SIGNS REGULATIONS AND GENERAL DIRECTIONS 2016.

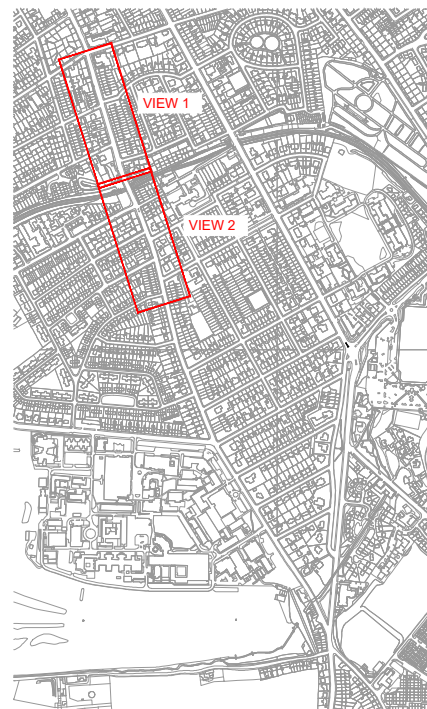
DRIVEWAYS

TSRGD DIA. NUMBER  
LINE AND GAP  
THICKNESS  
COLOUR

PROPOSED TRAFFIC SIGN  
SL = SINGLE SIGN MOUNTED ON  
EXISTING LIGHTING COLUMN  
SE = SINGLE SIGN MOUNTED ON  
EXISTING POLE  
DL = DOUBLE SIGNS MOUNTED BACK TO  
BACK ON LIGHTING COLUMN

ALL MARKINGS IN GREEN ARE  
PROPOSED

CYCLE LANE DEFENDER UNITS  
UNITS WITH RED DOT WILL HAVE RED  
REFLECTOR DISKS ADDED TO THE WAND  
FACING ONCOMING TRAFFIC



Rev.	Date	Amendment Details	Drawn	Chk'd	App'd
------	------	-------------------	-------	-------	-------

This drawing should not be relied on or used in circumstances other than those for which it was originally prepared and for which Sweco UK Limited was commissioned. Sweco UK Limited accepts no responsibility for this drawing to any party other than the person by whom it was commissioned. Any party which breaches the provisions of this disclaimer shall indemnify Sweco UK Limited for all loss or damage arising therefrom.

Sweco  
2nd Floor, Quay 2  
139 Fountainbridge  
Edinburgh  
EH3 9QG  
Tel: +44 (0)131 550 6300  
Web: www.sweco.co.uk



Client

•EDINBURGH•  
THE CITY OF EDINBURGH COUNCIL

Drawing Status

FOR CONSTRUCTION

Project Title

SPACES FOR PEOPLE  
MAYFIELD ROAD

Drawing Title

1200 SIGNS & MARKINGS  
LAYOUT  
SHEET 1 OF 3

Scale	Designed	Drawn	Checked	Approved
1:500	AMcN	AMcN		
Original Size	Date	Date	Date	Date
A1	21.01.21	21.01.21		
Drawing Number	65201810-SWE-MYF-1201			Revision
				0





NOTES

- ALL DIMENSIONS ARE IN METRES UNLESS OTHERWISE STATED.
- THIS DRAWING CONTAINS DATA BASED UPON ORDINANCE SURVEY MAPPING. REPRODUCED BY PERMISSION OF ORDNANCE SURVEY ON BEHALF OF HMSO. CROWN COPYRIGHT AND DATABASE RIGHT 2020. ALL RIGHTS RESERVED. 100023420 (2019)
- THIS DRAWING IS TO BE READ IN CONJUNCTION WITH ALL RELEVANT DOCUMENTS.
- TSRGD REFERS TO TRAFFIC SIGNS REGULATIONS AND GENERAL DIRECTIONS 2016.

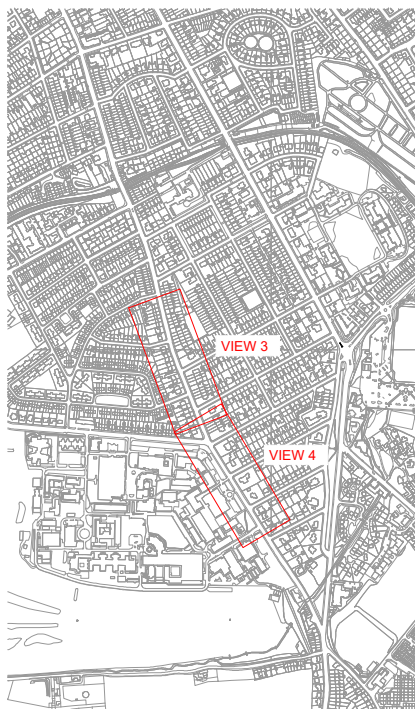
DRIVEWAYS

TSRGD DIA. NUMBER  
LINE AND GAP  
THICKNESS  
COLOUR

PROPOSED TRAFFIC SIGN  
SL = SINGLE SIGN MOUNTED ON  
EXISTING LIGHTING COLUMN  
SE = SINGLE SIGN MOUNTED ON  
EXISTING POLE  
DL = DOUBLE SIGNS MOUNTED BACK TO  
BACK ON LIGHTING COLUMN

ALL MARKINGS IN GREEN ARE  
PROPOSED

CYCLE LANE DEFENDER UNITS  
UNITS WITH RED DOT WILL HAVE RED  
REFLECTOR DISKS ADDED TO THE WAND  
FACING ONCOMING TRAFFIC



Rev.	Date	Amendment Details	Drawn	Chk'd	App'd
------	------	-------------------	-------	-------	-------

This drawing should not be relied on or used in circumstances other than those for which it was originally prepared and for which Sweco UK Limited was commissioned. Sweco UK Limited accepts no responsibility for this drawing to any party other than the person by whom it was commissioned. Any party which breaches the provisions of this disclaimer shall indemnify Sweco UK Limited for all loss or damage arising therefrom.

Sweco  
2nd Floor, Quay 2  
139 Fountainbridge  
Edinburgh  
EH3 9QG  
Tel: +44 (0)131 550 6300  
Web: www.sweco.co.uk



Client

•EDINBURGH•  
THE CITY OF EDINBURGH COUNCIL

Drawing Status

FOR CONSTRUCTION

Project Title

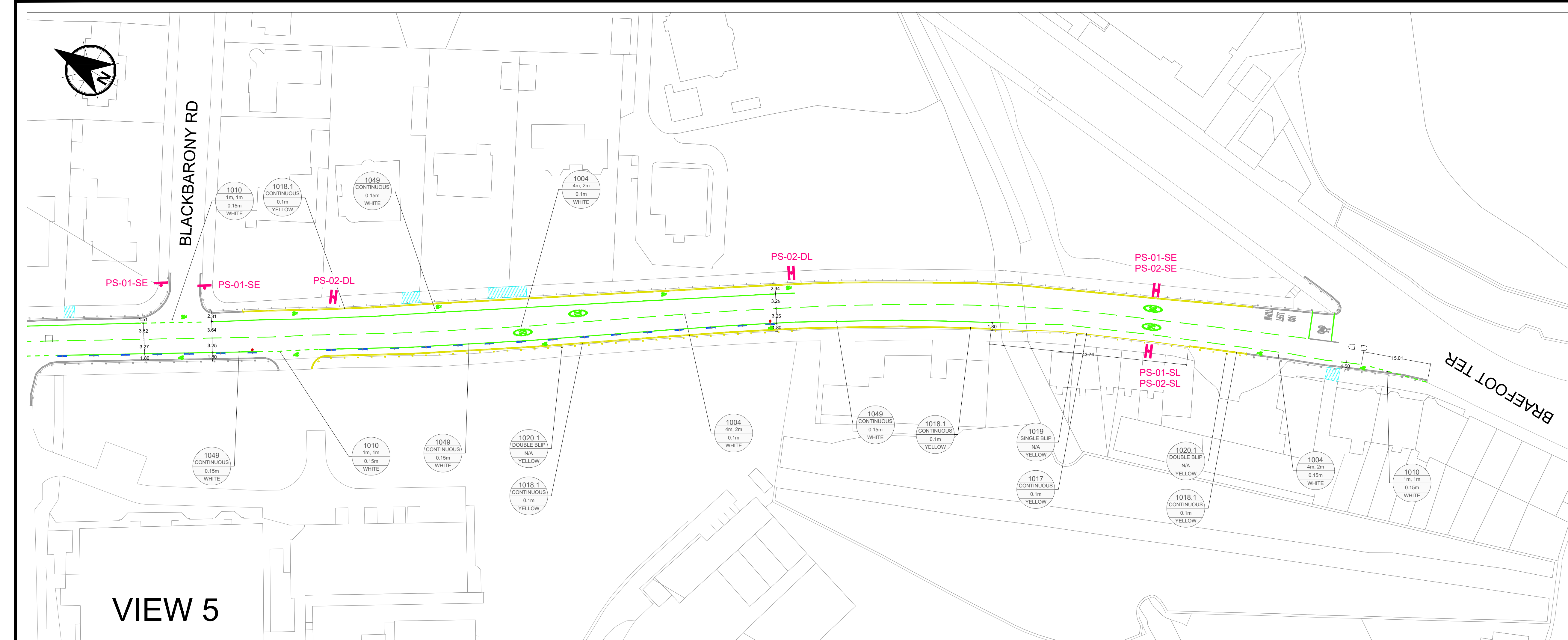
SPACES FOR PEOPLE  
MAYFIELD ROAD

Drawing Title

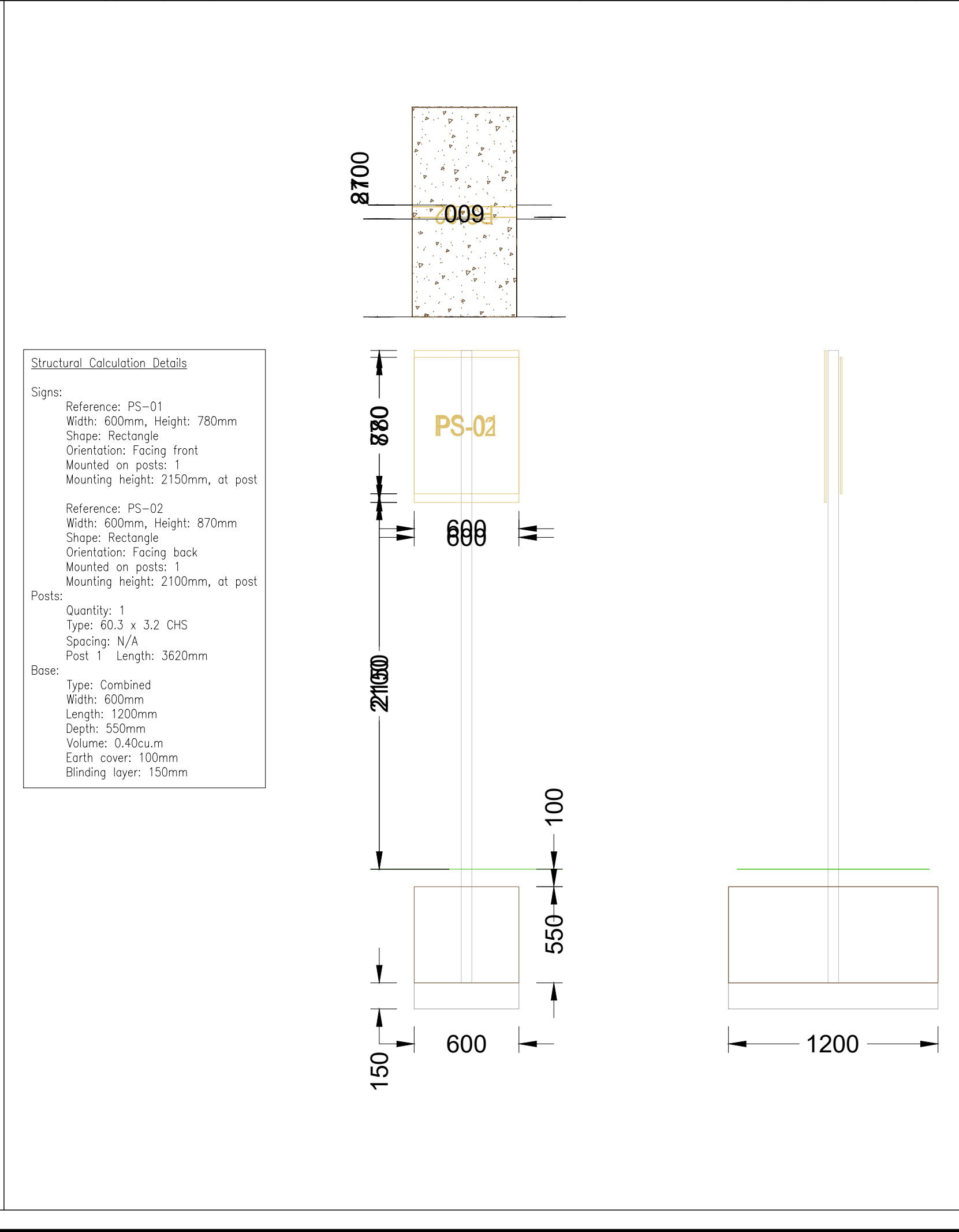
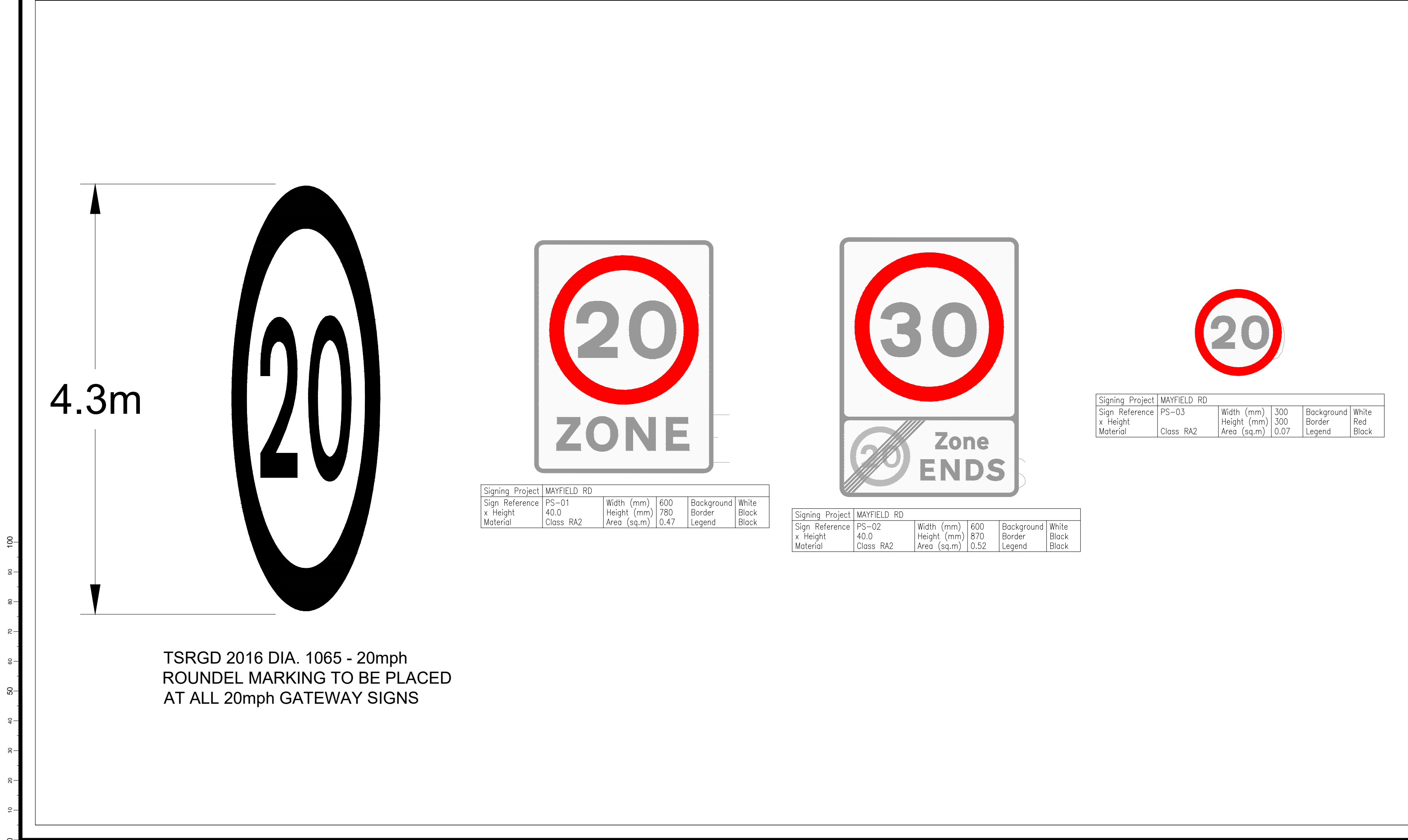
1200 SIGNS & MARKINGS  
LAYOUT  
SHEET 2 OF 3

Scale	1:500	Designed	AMcN	Drawn	AMcN	Checked		Approved	
Original Size	A1	Date	21.01.21	Date	21.01.21	Date		Date	
Drawing Number	65201810-SWE-MYF-1202	Revision							0





VIEW 5



### NOTES

- ALL DIMENSIONS ARE IN METRES UNLESS OTHERWISE STATED.
- THIS DRAWING CONTAINS DATA BASED UPON ORDINANCE SURVEY MAPPING. REPRODUCED BY PERMISSION OF ORDNANCE SURVEY ON BEHALF OF HMSO. CROWN COPYRIGHT AND DATABASE RIGHT 2020. ALL RIGHTS RESERVED. 100023420 (2019)
- THIS DRAWING IS TO BE READ IN CONJUNCTION WITH ALL RELEVANT DOCUMENTS.
- TSRGD REFERS TO TRAFFIC SIGNS REGULATIONS AND GENERAL DIRECTIONS 2016.

DRIVEWAYS

TSRGD DIA. NUMBER  
LINE AND GAP  
THICKNESS  
COLOUR

PROPOSED TRAFFIC SIGN  
SL = SINGLE SIGN MOUNTED ON  
EXISTING LIGHTING COLUMN  
SE = SINGLE SIGN MOUNTED ON  
EXISTING POLE  
DL = DOUBLE SIGNS MOUNTED BACK TO  
BACK ON LIGHTING COLUMN

ALL MARKINGS IN GREEN ARE  
PROPOSED

CYCLE LANE DEFENDER UNITS  
UNITS WITH RED DOT WILL HAVE RED  
REFLECTOR DISKS ADDED TO THE WAND  
FACING ONCOMING TRAFFIC

Rev.	Date	Amendment Details	Drawn	Chk'd	App'd

This drawing should not be relied on or used in circumstances other than those for which it was originally prepared and for which Sweco UK Limited was commissioned. Sweco UK Limited accepts no responsibility for this drawing to any party other than the person by whom it was commissioned. Any party which breaches the provisions of this disclaimer shall indemnify Sweco UK Limited for all loss or damage arising therefrom.

Sweco  
2nd Floor, Quay 2  
139 Fountainbridge  
Edinburgh  
EH3 9QG  
Tel: +44 (0)131 550 6300  
Web: www.sweco.co.uk

**SWECO**

Client

**•EDINBURGH•**  
THE CITY OF EDINBURGH COUNCIL

Drawing Status

**FOR CONSTRUCTION**

Project Title

**SPACES FOR PEOPLE  
MAYFIELD ROAD**

Drawing Title

**1200 SIGNS & MARKINGS  
LAYOUT  
SHEET 3 OF 3**

Scale	Designed	Drawn	Checked	Approved
1:500	AMcN	AMcN		
Original Size	Date	Date	Date	Date
A1	21.01.21	21.01.21		

Drawing Number	Revision
65201810-SWE-MYF-1203	0

P:\6524\65201810\_Spaces\_For\_People\000\04 Deliverables Management\Mayfield Road\Drawings\65201810-SWE-MYF-1201 to 1203.dwg