
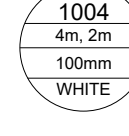



NOTES

1. ALL DIMENSIONS ARE IN METRES UNLESS OTHERWISE STATED.
2. THIS DRAWING CONTAINS DATA BASED UPON ORDINANCE SURVEY MAPPING. REPRODUCED BY PERMISSION OF ORDINANCE SURVEY ON BEHALF OF HMSO. CROWN COPYRIGHT AND DATABASE RIGHT 2020. ALL RIGHTS RESERVED. 100023420 (2019)
3. THIS DRAWING IS TO BE READ IN CONJUNCTION WITH ALL RELEVANT DOCUMENTS.
4. TSRGD REFERS TO TRAFFIC SIGNS REGULATIONS AND GENERAL DIRECTIONS 2016.

KEY

-  **PS-06A&B & PS-07** PROPOSED TRAFFIC SIGN
-  TSRGD DIA NO. LINE, GAP THICKNESS COLOUR
-  ROSEHILL NARROW CYCLE LANE DEFENDER WITH WAND - 2m LONG AT 5m SPACING

KEY PLAN



Rev.	Date	Amendment Details	Drawn	Chk'd	App'd

This drawing should not be relied on or used in circumstances other than those for which it was originally prepared and for which Sweco UK Limited was commissioned. Sweco UK Limited accepts no responsibility for this drawing to any party other than the person by whom it was commissioned. Any party which breaches the provisions of this disclaimer shall indemnify Sweco UK Limited for all loss or damage arising therefrom.

Sweco
 2nd Floor, Quay 2
 139 Fountainbridge
 Edinburgh
 EH3 9QG
 Tel: +44 (0)131 550 6300
 Web: www.sweco.co.uk



Client
EDINBURGH
 THE CITY OF EDINBURGH COUNCIL

Drawing Status
FOR CONSTRUCTION

Project Title
**SPACES FOR PEOPLE
 GYPSY BRAE TO
 GRANTON SQUARE**

Drawing Title
**GYPSY BRAE CLOSURE
 GIVE TAKE DETAIL**

Scale	Designed	Drawn	Checked	Approved
NTS	AMcN	AMcN	AHB	CF
Original Size	Date	Date	Date	Date
A1	04.03.21	04.03.21	04.03.21	04.03.21
Drawing Number				Revision
65201875-SWE-GRT-0103				00