



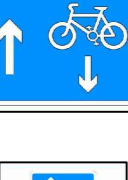



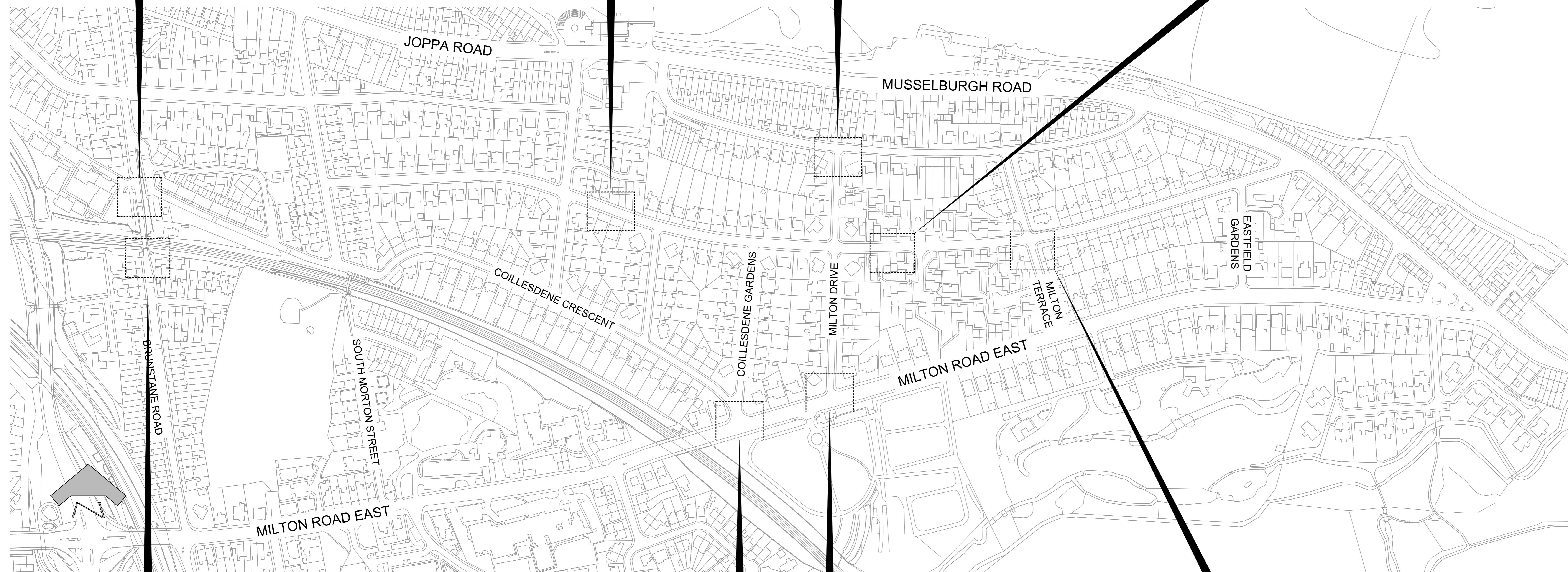
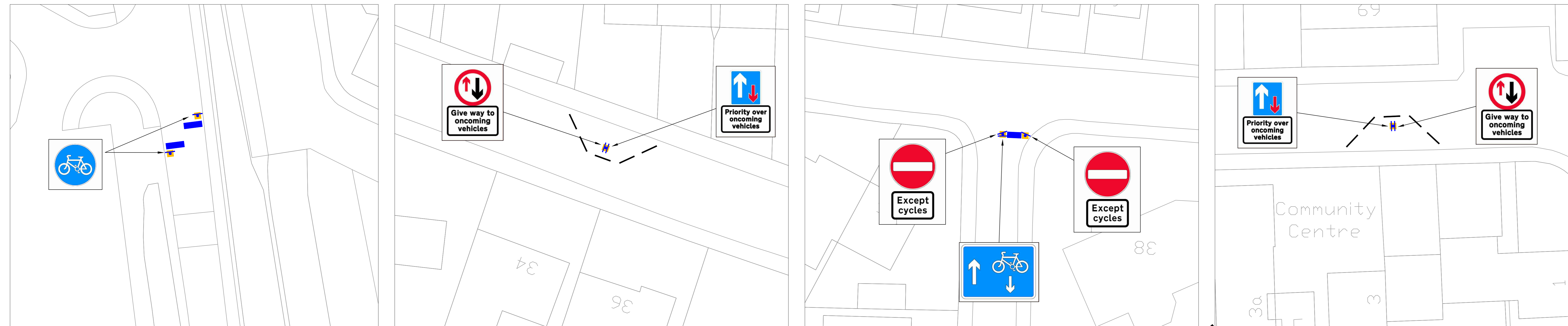
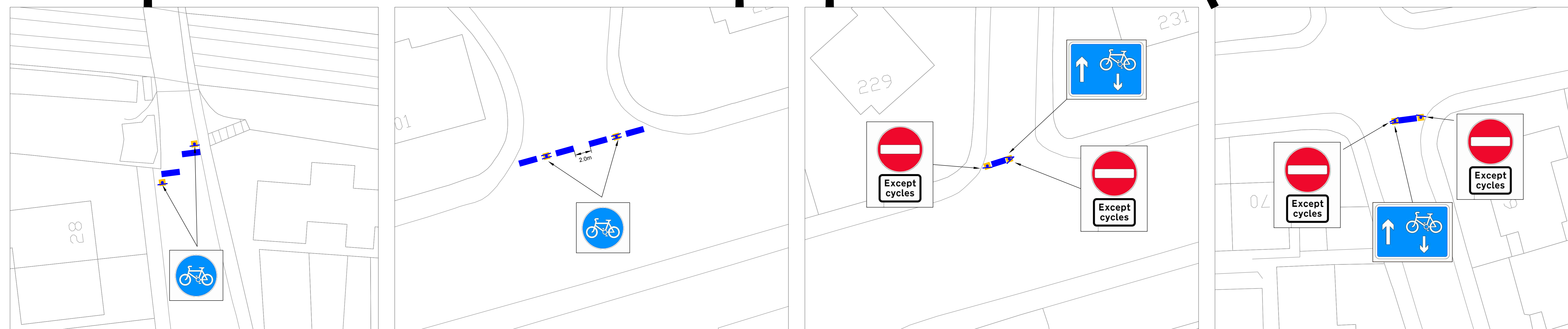


NOTES:

-  Signs mounted on temporary concrete base
-  Planter
-  Temporary rubber kerbs
-  No entry except cycles signs
-  One way / cycle contraflow signs
-  Traffic priority sign
-  Opposing traffic priority sign
-  Cycles only sign



This map is reproduced from Ordnance Survey material with the permission of Ordnance Survey on behalf of the Controller of Her Majesty's Stationery Office © Crown copyright. Unauthorised reproduction infringes Crown copyright and may lead to prosecution or civil proceedings.
100023420 (2020)



REVISION	DETAILS	BY	DATE	CHECKED



The City of Edinburgh Council
Waverley Court
4 East Market Street
Edinburgh, EH8 8BG
Telephone: 0131 200 2000

PLACE MANAGEMENT
ROADS AND TRANSPORT INFRASTRUCTURE
TRANSPORT CONTRACTS AND DESIGN

Coillesdene Area
Proposed Temporary Traffic Measures

Date: July 2021
Scale: NTS @A0
Job No. 000016
Drawn by: A Parkinson
Checked by: K Teather