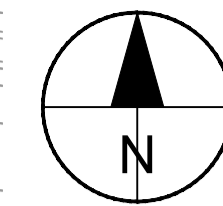
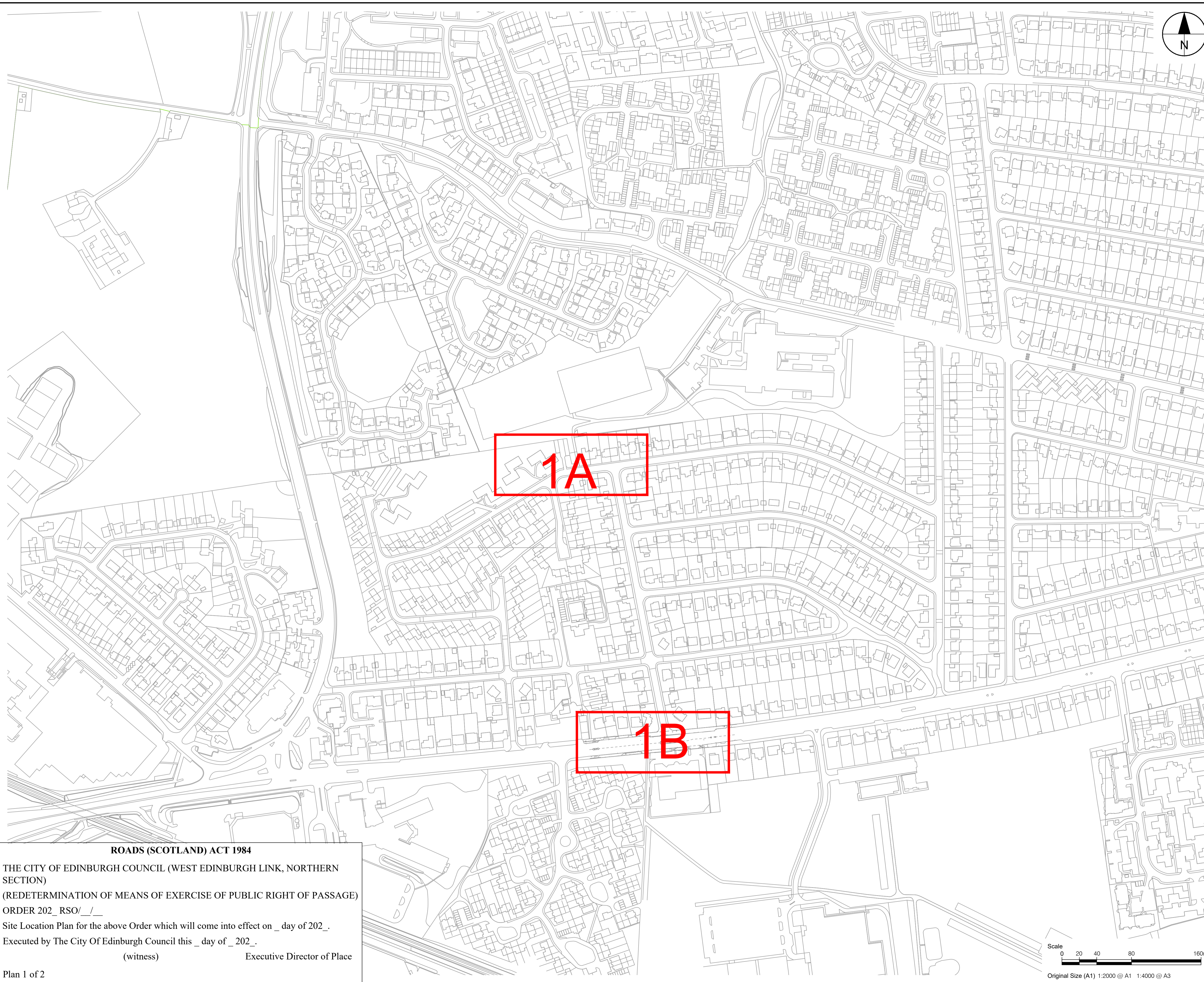


File name: \\UKED14\FP02\UKED14\FP02-V\TP\PROJECTS\TRAFFIC - CL+ WEST EDINBURGH ATN000_CAD_GIS\910_CAD_DETAILED DESIGN\20-SHEETS\NORTHERN SECTION\RSO\6579456-SHT-C-NS-RSO-000-0001.DWG
 Last saved by: CATRIONA.MCGEECHAN Last Printed: 2021-12-03
 Project Management Initials: Designer: CM Checked: JN Approved: PM ISO A1 594mm x 841mm



AECOM

PROJECT
 WEST EDINBURGH
 ACTIVE TRAVEL
 NETWORK

CLIENT

EDINBURGH
 THE CITY OF EDINBURGH COUNCIL

CONSULTANT

AECOM
 1 Tanfield
 EDINBURGH, EH3 5DA
 +44 (0) 131 301 8600 tel
 +44 (0) 131 301 8699 fax
 www.aecom.com

NOTES

ISSUE/REVISION

I/R	DATE	DESCRIPTION
-	03/12/2021	FIRST ISSUE

KEY PLAN

PROJECT NUMBER

60579456

SHEET TITLE

NORTHERN SECTION
 REDETERMINATION ORDERS 2021
 OVERVIEW

SHEET NUMBER

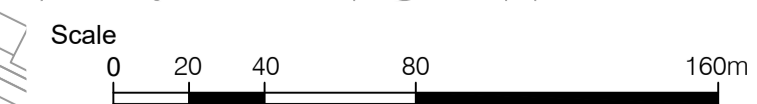
60579456-SHT-C-NS-RSO-0000

ROADS (SCOTLAND) ACT 1984

THE CITY OF EDINBURGH COUNCIL (WEST EDINBURGH LINK, NORTHERN SECTION)
 (REDETERMINATION OF MEANS OF EXERCISE OF PUBLIC RIGHT OF PASSAGE)
 ORDER 202_ RSO/ /_
 Site Location Plan for the above Order which will come into effect on _ day of 202_.
 Executed by The City Of Edinburgh Council this _ day of _ 202_.

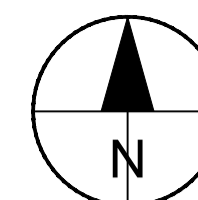
(witness) Executive Director of Place


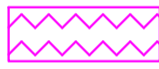


Plan 1 of 2

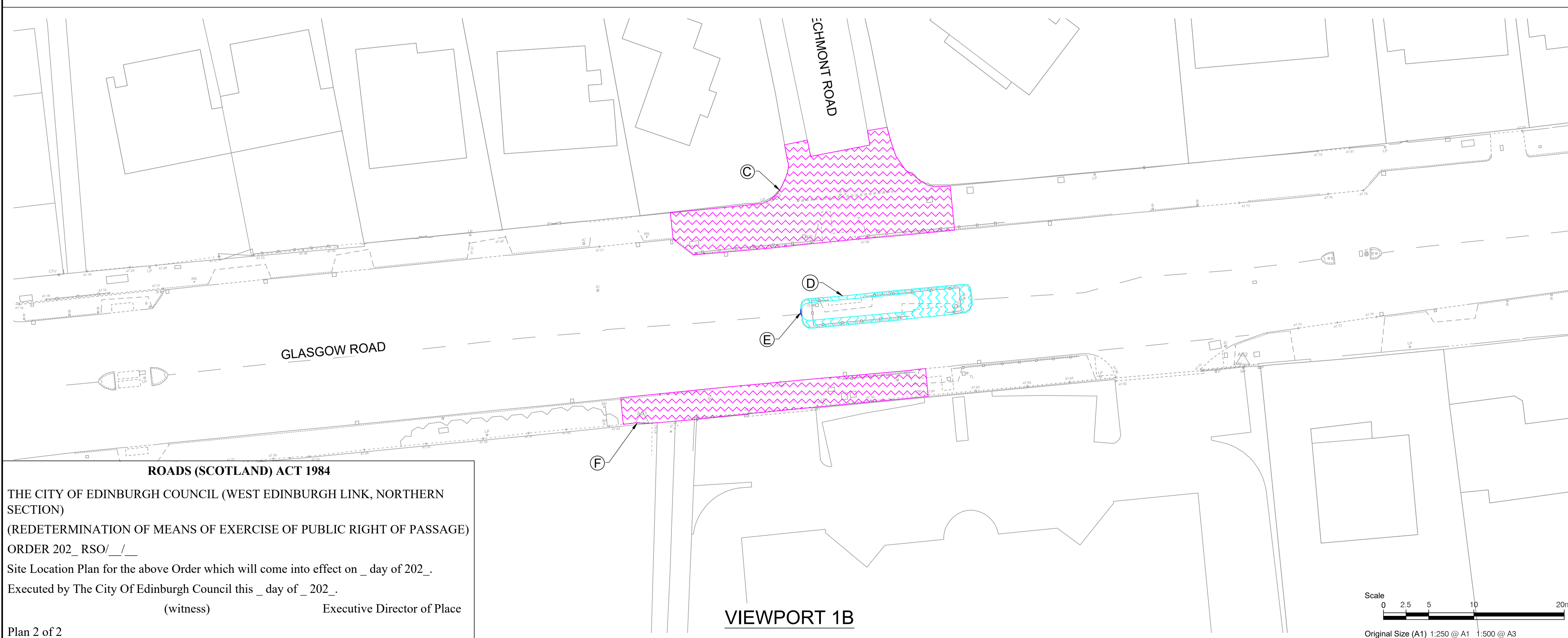
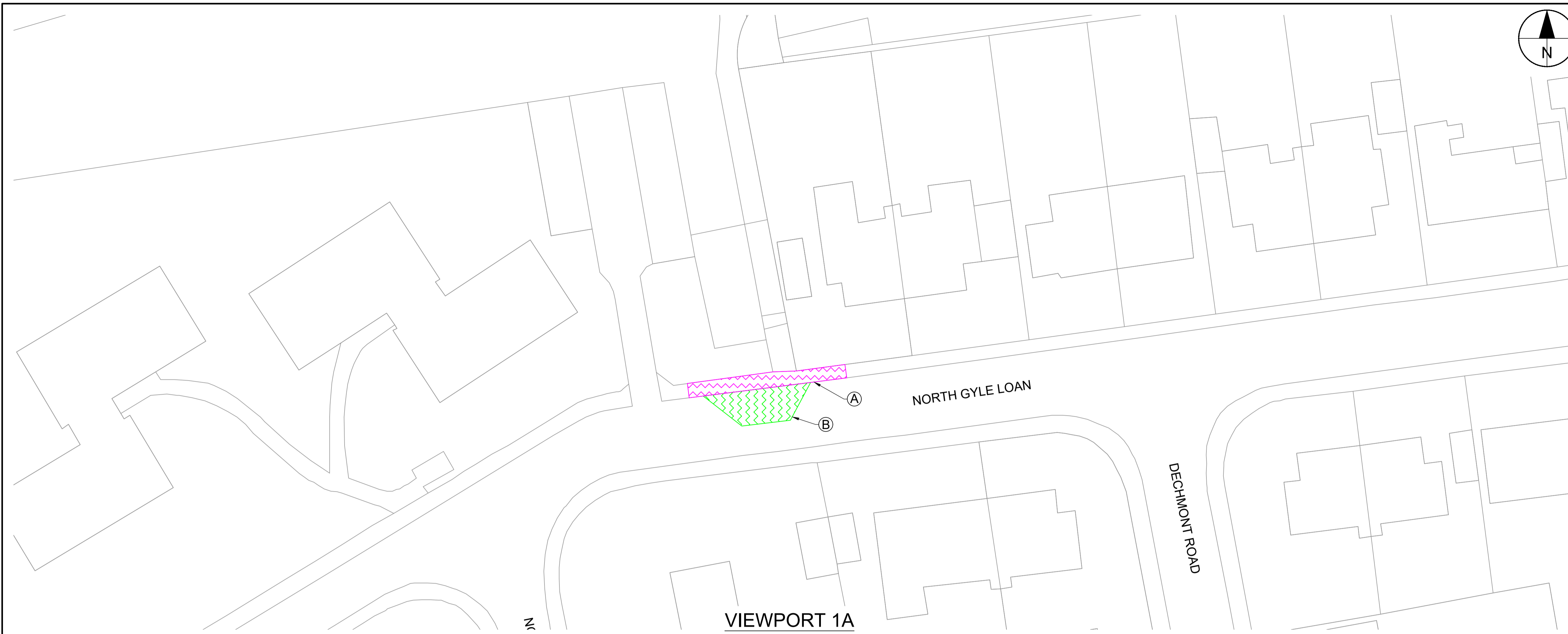


Original Size (A1) 1:2000 @ A1 1:4000 @ A3

This drawing has been prepared for the use of AECOM's client. It may not be used, modified, reproduced or relied upon by third parties, except as agreed by AECOM or as required by law. AECOM accepts no responsibility, and denies any liability, whatsoever, to any party that uses or relies on this drawing without AECOM's express written consent. All measurements must be obtained from the stated dimensions.



- KEY**
-  Existing carriageway redetermined as cycletrack (B)
 -  Existing footway redetermined as cycletrack (A, C, F)
 -  Existing carriageway redetermined as footway (E)
 -  Existing footway redetermined as carriageway (D)



ISSUE/REVISION

I/R	DATE	DESCRIPTION
-	03/12/2021	FIRST ISSUE

KEY PLAN

PROJECT NUMBER

60579456

SHEET TITLE

NORTHERN SECTION
REDETERMINATION ORDERS 2021
SHEET 1 OF 1

SHEET NUMBER

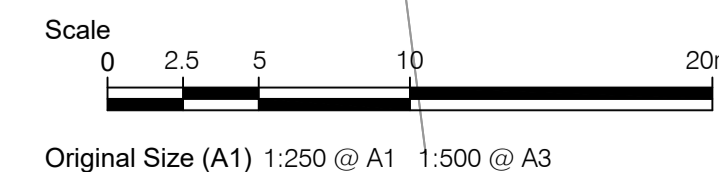
60579456-SHT-C-NS-RSO-0001

ROADS (SCOTLAND) ACT 1984

THE CITY OF EDINBURGH COUNCIL (WEST EDINBURGH LINK, NORTHERN SECTION)
 (REDETERMINATION OF MEANS OF EXERCISE OF PUBLIC RIGHT OF PASSAGE)
 ORDER 202_RSO/ / /
 Site Location Plan for the above Order which will come into effect on _ day of 202_.
 Executed by The City Of Edinburgh Council this _ day of _ 202_.

(witness) Executive Director of Place

VIEWPORT 1B



This drawing has been prepared for the use of AECOM's client. It may not be used, modified, reproduced or relied upon by third parties, except as agreed by AECOM or as required by law. AECOM accepts no responsibility, and denies any liability, whatsoever, to any party that uses or relies on this drawing without AECOM's express written consent. All measurements must be obtained from the stated dimensions.