

© Crown Copyright and database right 2020. All rights reserved. Ordnance Survey Licence number 100023420.

Notes:

1. THIS DRAWING IS TO BE READ IN CONJUNCTION WITH ALL OTHER RELEVANT DRAWINGS, DOCUMENTATION, SPECIFICATION AND APPENDICES PROVIDED.
2. ALL DIMENSIONS ARE IN METRES UNLESS OTHERWISE STATED.
3. ALL CYCLE TRACKS TO FINISHED WITH A FORM OF RED COLOURED SURFACING.

Rev	Rev. Date	Purpose of revision	Des'd	Checked	Rev'd	Apprv'd
3	08/2022	CONSULTATION CHANGES	BDM	AK	CS	CS
2	05/2022	ZIGZAGS ADDED	DC	BDM	AK	CS
1	03/2022	MINOR AMENDMENTS	BDM	DC	AK	CS
0	03/2022	FOR ISSUE	BDM	DC	AK	CS

© Copyright 2018 Jacobs U.K. Limited. The concepts and information contained in this document are the property of Jacobs. Use or copying of this document in whole or in part without the written permission of Jacobs constitutes an infringement of copyright. Limitation: This drawing has been prepared on behalf of, and for the exclusive use of Jacobs' Client, and is subject to, and issued in accordance with, the provisions of the contract between Jacobs and the Client. Jacobs accepts no liability or responsibility whatsoever for, or in respect of, any use of, or reliance upon, this drawing by any third party.

Key

-  PROPOSED TRAM LAYOUT
-  PROPOSED NEW ROAD KERB
-  PROPOSED NEW FOOTWAY / BUFFER
-  PROPOSED NEW ROAD MARKINGS (MISC)
-  PROPOSED NEW CARRIAGEWAY / CYCLE TRACK ON EXISTING FOOTWAY
-  POTENTIAL LAND ACQUISITION

Jacobs

160 Dundee Street, Edinburgh, EH11 1DQ
Tel: +44 (0)131 659 Fax: +44 (0)131 228 6177
www.jacobs.com

Client

EDINBURGH
THE CITY OF EDINBURGH COUNCIL

Project

LDPAP
NORTH EDINBURGH
HAWTHORNSVALE TO SEAFIELD STREET

Drawing title

**PROPOSED
ACTIVE TRAVEL IMPROVEMENTS
CONCEPT DESIGN
SHEET 0 OF 10**

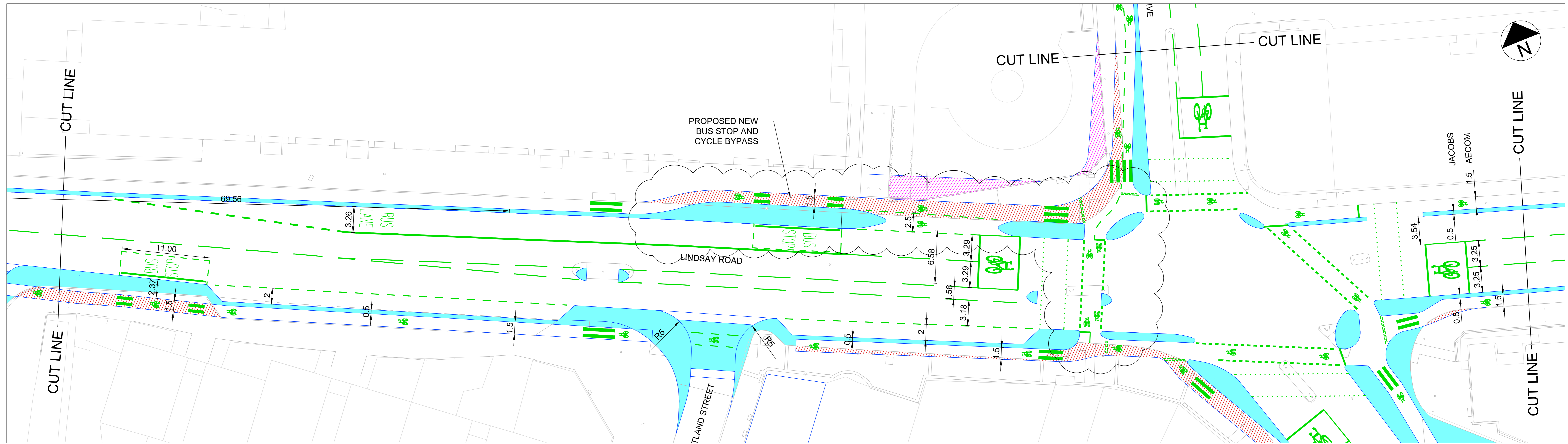
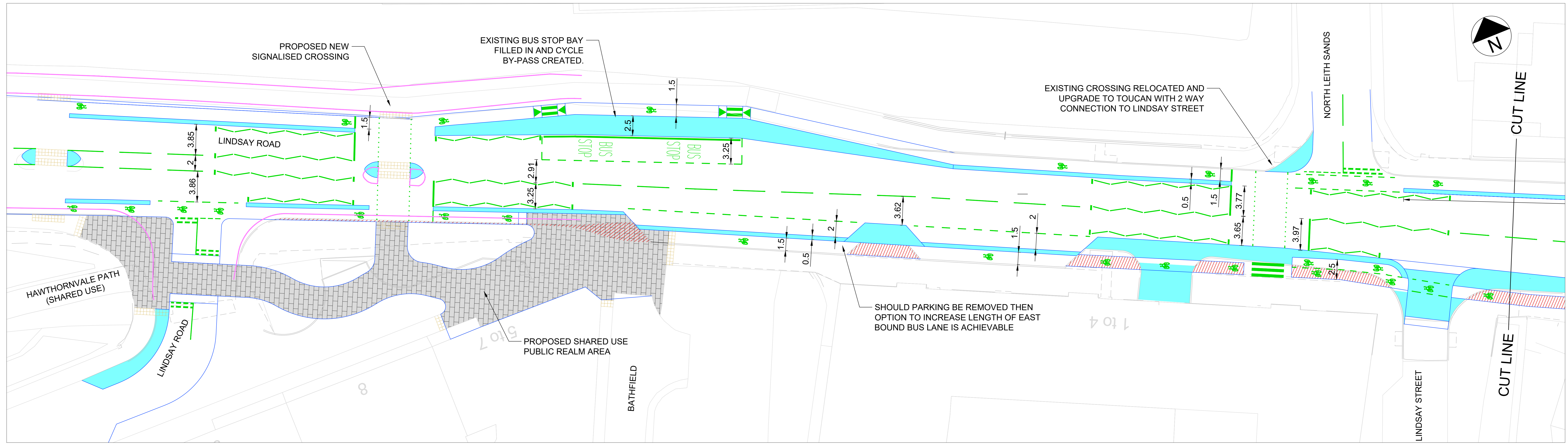
Drawing status

FOR ISSUE

Scale	NTS @ A1	DO NOT SCALE
Jacobs No.	B2420300-LDPAP	Rev
Client no.		3

Drawing number

B2420300-LDPAP-NE-CD-001 0/10



© Crown Copyright and database right 2020. All rights reserved. Ordnance Survey Licence number 100023420.

- Notes:
1. THIS DRAWING IS TO BE READ IN CONJUNCTION WITH ALL OTHER RELEVANT DRAWINGS, DOCUMENTATION, SPECIFICATION AND APPENDICES PROVIDED.
 2. ALL DIMENSIONS ARE IN METRES UNLESS OTHERWISE STATED.
 3. ALL CYCLE TRACKS TO BE FINISHED WITH A FORM OF RED COLOURED SURFACING.

Rev	Rev. Date	Purpose of revision	Des'd	Check'd	Rev'd	Apprv'd
3	07/2022	BUS STOPS MOVED	BDM	-	-	-
2	05/2022	ZIGZAGS ADDED	DC	BDM	AK	CS
1	03/2022	MINOR AMENDMENTS	BDM	DC	AK	CS
0	03/2022	FOR ISSUE	BDM	DC	AK	CS

© Copyright 2018 Jacobs U.K. Limited. The concepts and information contained in this document are the property of Jacobs. Use or copying of this document in whole or in part without the written permission of Jacobs constitutes an infringement of copyright. Limitation: This drawing has been prepared on behalf of, and for the exclusive use of, Jacobs' Client, and is subject to, and issued in accordance with, the provisions of the contract between Jacobs and the Client. Jacobs accepts no liability or responsibility whatsoever for, or in respect of, any use of, or reliance upon, this drawing by any third party.

- Key
- PROPOSED TRAM LAYOUT
 - PROPOSED NEW ROAD KERB
 - PROPOSED NEW FOOTWAY / BUFFER
 - PROPOSED NEW ROAD MARKINGS (MISC)
 - PROPOSED NEW CARRIAGEWAY / CYCLE TRACK ON EXISTING FOOTWAY
 - POTENTIAL LAND ACQUISITION

Jacobs
160 Dundee Street, Edinburgh, EH11 1DQ
Tel: +44 (0)131 659 Fax: +44 (0)131 228 6177
www.jacobs.com

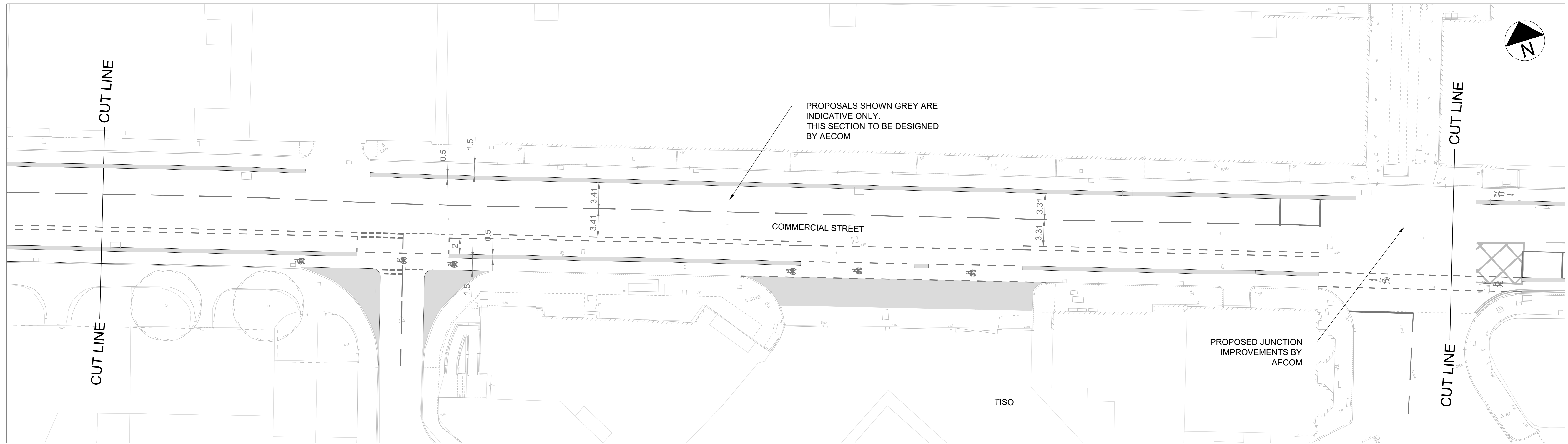
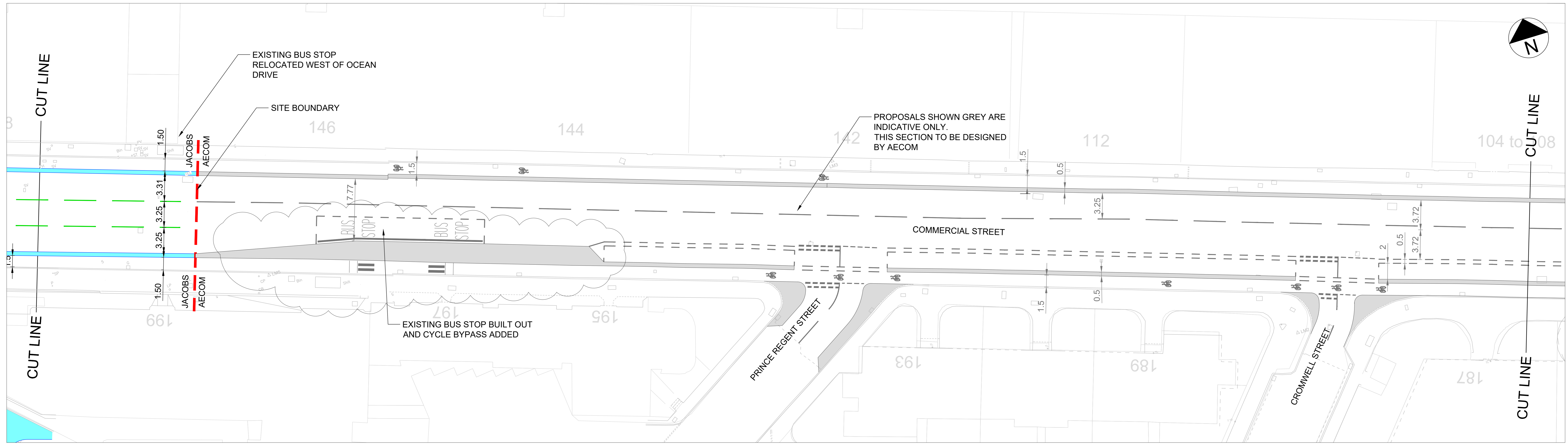
Client
EDINBURGH
THE CITY OF EDINBURGH COUNCIL

Project
LDPAP
NORTH EDINBURGH
HAWTHORNVALE TO SEAFIELD STREET

Drawing title
PROPOSED ACTIVE TRAVEL IMPROVEMENTS CONCEPT DESIGN SHEET 1 OF 10

Drawing status
FOR ISSUE

Scale	1:250 @ A1	DO NOT SCALE
Jacobs No.	B2420300-LDPAP	Rev
Client no.		3
Drawing number	B2420300-LDPAP-NE-CD-001 1/10	



© Crown Copyright and database right 2020. All rights reserved. Ordnance Survey Licence number 100023420.





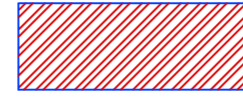

Notes:

1. THIS DRAWING IS TO BE READ IN CONJUNCTION WITH ALL OTHER RELEVANT DRAWINGS, DOCUMENTATION, SPECIFICATION AND APPENDICES PROVIDED.
2. ALL DIMENSIONS ARE IN METRES UNLESS OTHERWISE STATED.
3. ALL CYCLE TRACKS TO BE FINISHED WITH A FORM OF RED COLOURED SURFACING.

Rev	Rev. Date	Purpose of revision	Des'd	Checked	Rev'd	Apprv'd
3	07/2022	BUS STOPS MOVED	BDM	-	-	-
2	05/2022	ZIGZAGS ADDED	DC	BDM	AK	CS
1	03/2022	MINOR AMENDMENTS	BDM	DC	AK	CS
0	03/2022	FOR ISSUE	BDM	DC	AK	CS

© Copyright 2018 Jacobs U.K. Limited. The concepts and information contained in this document are the property of Jacobs. Use or copying of this document in whole or in part without the written permission of Jacobs constitutes an infringement of copyright. Limitation: This drawing has been prepared on behalf of, and for the exclusive use of Jacobs' Client, and is subject to, and issued in accordance with, the provisions of the contract between Jacobs and the Client. Jacobs accepts no liability or responsibility whatsoever for, or in respect of, any use of, or reliance upon, this drawing by any third party.

Key

-  PROPOSED TRAM LAYOUT
-  PROPOSED NEW ROAD KERB
-  PROPOSED NEW FOOTWAY / BUFFER
-  PROPOSED NEW ROAD MARKINGS (MISC)
-  PROPOSED NEW CARRIAGEWAY / CYCLE TRACK ON EXISTING FOOTWAY
-  POTENTIAL LAND ACQUISITION

Jacobs
 160 Dundee Street, Edinburgh, EH11 1DQ
 Tel: +44 (0)131 659 Fax: +44 (0)131 228 8177
 www.jacobs.com

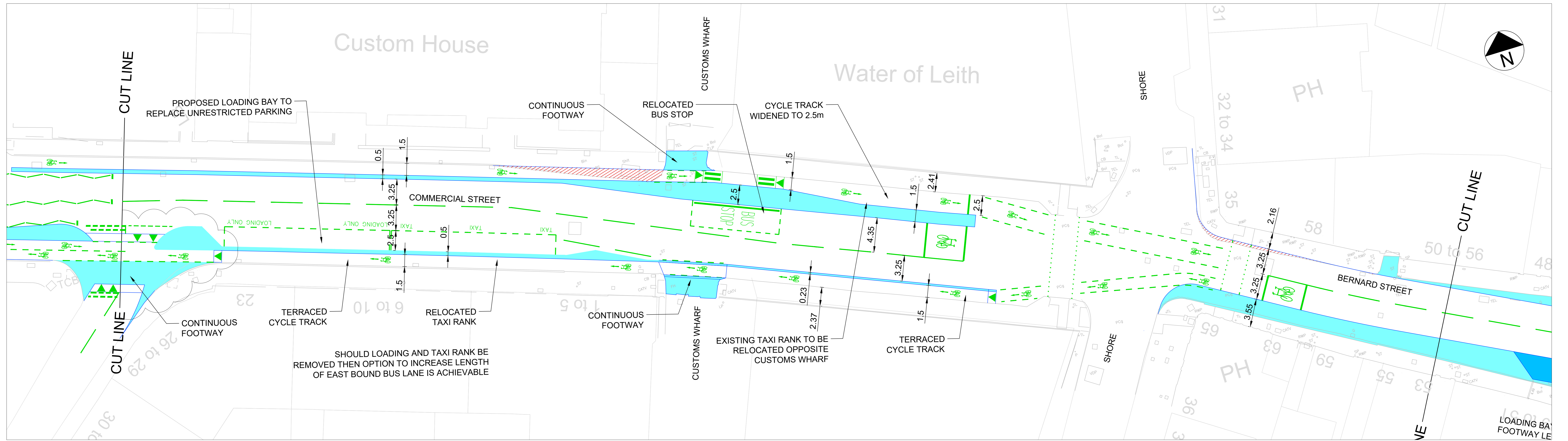
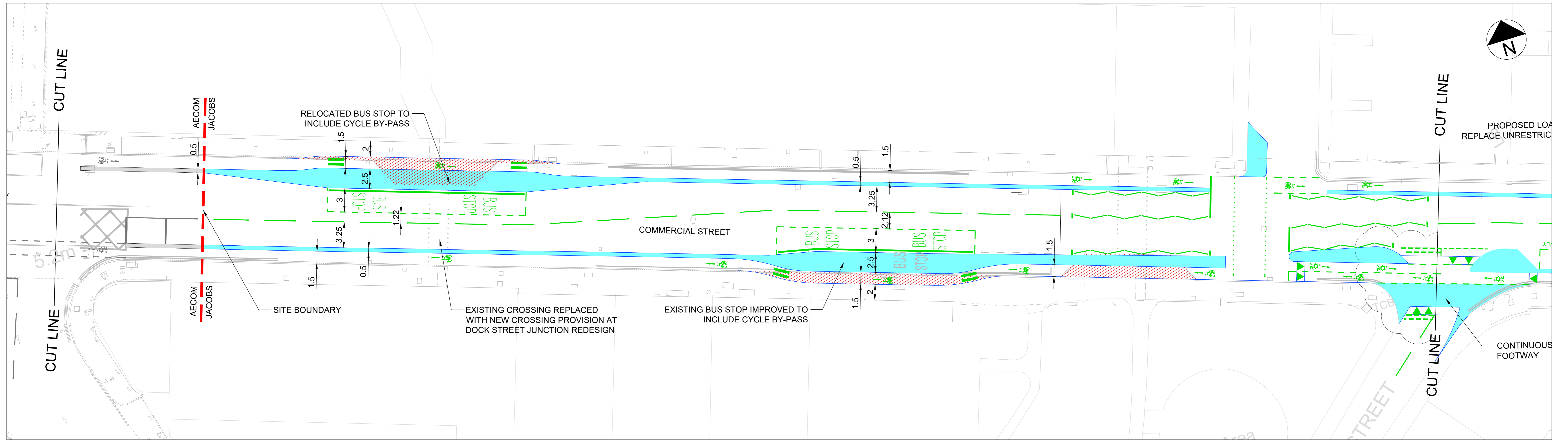
Client
EDINBURGH
 THE CITY OF EDINBURGH COUNCIL

Project
 LDPAP
 NORTH EDINBURGH
 HAWTHORNSVALE TO SEAFIELD STREET

Drawing title
PROPOSED ACTIVE TRAVEL IMPROVEMENTS CONCEPT DESIGN SHEET 2 OF 10

Drawing status
FOR ISSUE

Scale	1:250 @ A1	DO NOT SCALE
Jacobs No.	B2420300-LDPAP	Rev
Client no.		3
Drawing number	B2420300-LDPAP-NE-CD-001 2/10	



© Crown Copyright and database right 2020. All rights reserved. Ordnance Survey Licence number 100023420.

Notes:

1. THIS DRAWING IS TO BE READ IN CONJUNCTION WITH ALL OTHER RELEVANT DRAWINGS, DOCUMENTATION, SPECIFICATION AND APPENDICES PROVIDED.
2. ALL DIMENSIONS ARE IN METRES UNLESS OTHERWISE STATED.
3. ALL CYCLE TRACKS TO BE FINISHED WITH A FORM OF RED COLOURED SURFACING.

Key

- PROPOSED TRAM LAYOUT
- PROPOSED NEW ROAD KERB
- PROPOSED NEW FOOTWAY / BUFFER
- PROPOSED NEW ROAD MARKINGS (MISC)
- PROPOSED NEW CARRIAGEWAY / CYCLE TRACK ON EXISTING FOOTWAY
- POTENTIAL LAND ACQUISITION

Rev	Rev. Date	Purpose of revision	Des'd	Check'd	Rev'd	Apprv'd
3	08/2022	CONSULTATION CHANGES	BDM	AK	CS	CS
2	05/2022	ZIGZAGS ADDED	DC	BDM	AK	CS
1	03/2022	MINOR AMENDMENTS	BDM	DC	AK	CS
0	03/2022	For Issue	BDM	DC	AK	CS

© Copyright 2018 Jacobs U.K. Limited. The concepts and information contained in this document are the property of Jacobs. Use or copying of this document in whole or in part without the written permission of Jacobs constitutes an infringement of copyright. Limitation: This drawing has been prepared on behalf of, and for the exclusive use of, Jacobs' Client, and is subject to, and issued in accordance with, the provisions of the contract between Jacobs and the Client. Jacobs accepts no liability or responsibility whatsoever for, or in respect of, any use of, or reliance upon, this drawing by any third party.

Jacobs
 160 Dundee Street, Edinburgh, EH11 1DG
 Tel: +44 (0)131 659 1000 Fax: +44 (0)131 228 8177
 www.jacobs.com

Client: **EDINBURGH**
 THE CITY OF EDINBURGH COUNCIL

Project: **LDPAP**
NORTH EDINBURGH
HAWTHORNSVALE TO SEAFIELD STREET

Drawing title: **PROPOSED ACTIVE TRAVEL IMPROVEMENTS CONCEPT DESIGN SHEET 3 OF 10**

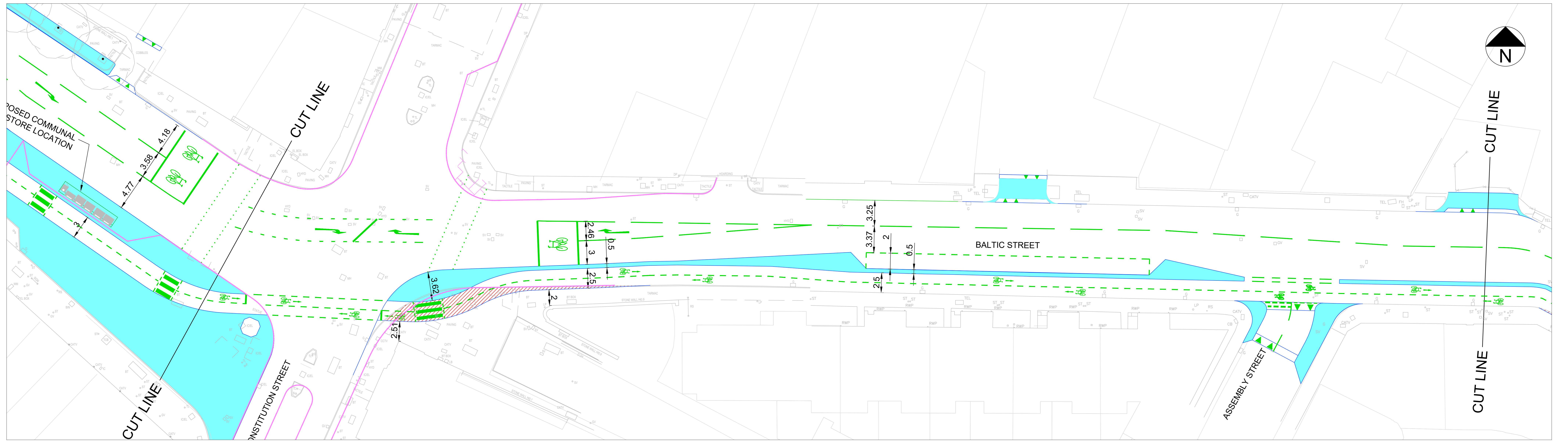
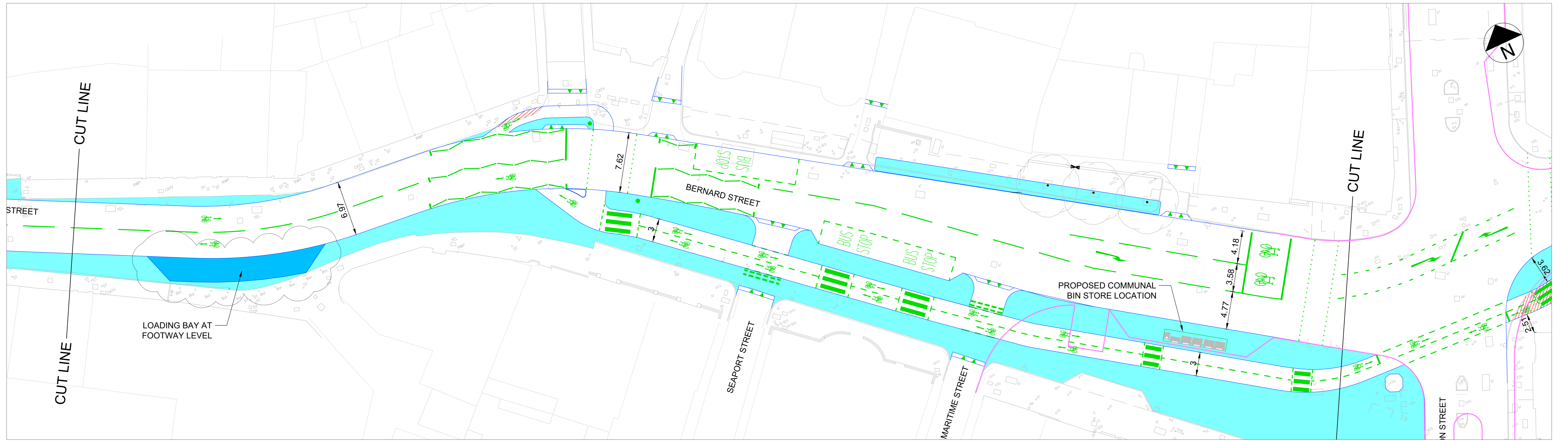
Drawing status: **FOR ISSUE**

Scale: 1:250 @ A1 DO NOT SCALE

Jacobs No. B2420300-LDPAP Rev **3**

Client no. **3**

Drawing number: **B2420300-LDPAP-NE-CD-001 3/10**



© Crown Copyright and database right 2020. All rights reserved. Ordnance Survey Licence number 100023420.

Notes:

1. THIS DRAWING IS TO BE READ IN CONJUNCTION WITH ALL OTHER RELEVANT DRAWINGS, DOCUMENTATION, SPECIFICATION AND APPENDICES PROVIDED.
2. ALL DIMENSIONS ARE IN METRES UNLESS OTHERWISE STATED.
3. ALL CYCLE TRACKS TO BE FINISHED WITH A FORM OF RED COLOURED SURFACING.

Key

- PROPOSED TRAM LAYOUT
- PROPOSED NEW ROAD KERB
- PROPOSED NEW FOOTWAY / BUFFER
- - - PROPOSED NEW ROAD MARKINGS (MISC)
- PROPOSED NEW CARRIAGEWAY / CYCLE TRACK ON EXISTING FOOTWAY
- POTENTIAL LAND ACQUISITION

Rev	Rev. Date	Purpose of revision	Des'd	Check'd	Rev'd	Apprv'd
3	08/2022	CONSULTATION CHANGES	BDM	AK	CS	CS
2	05/2022	ZIGZAGS ADDED	DC	BDM	AK	CS
1	03/2022	MINOR AMENDMENTS	BDM	DC	AK	CS
0	03/2022	For Issue	BDM	DC	AK	CS

© Copyright 2018 Jacobs U.K. Limited. The concepts and information contained in this document are the property of Jacobs. Use or copying of this document in whole or in part without the written permission of Jacobs constitutes an infringement of copyright. Limitation: This drawing has been prepared on behalf of, and for the exclusive use of, Jacobs' Client, and is subject to, and issued in accordance with, the provisions of the contract between Jacobs and the Client. Jacobs accepts no liability or responsibility whatsoever for, or in respect of, any use of, or reliance upon, this drawing by any third party.

Jacobs
160 Dundee Street, Edinburgh, EH11 1DQ
Tel: +44 (0)131 659 Fax: +44 (0)131 228 6177
www.jacobs.com

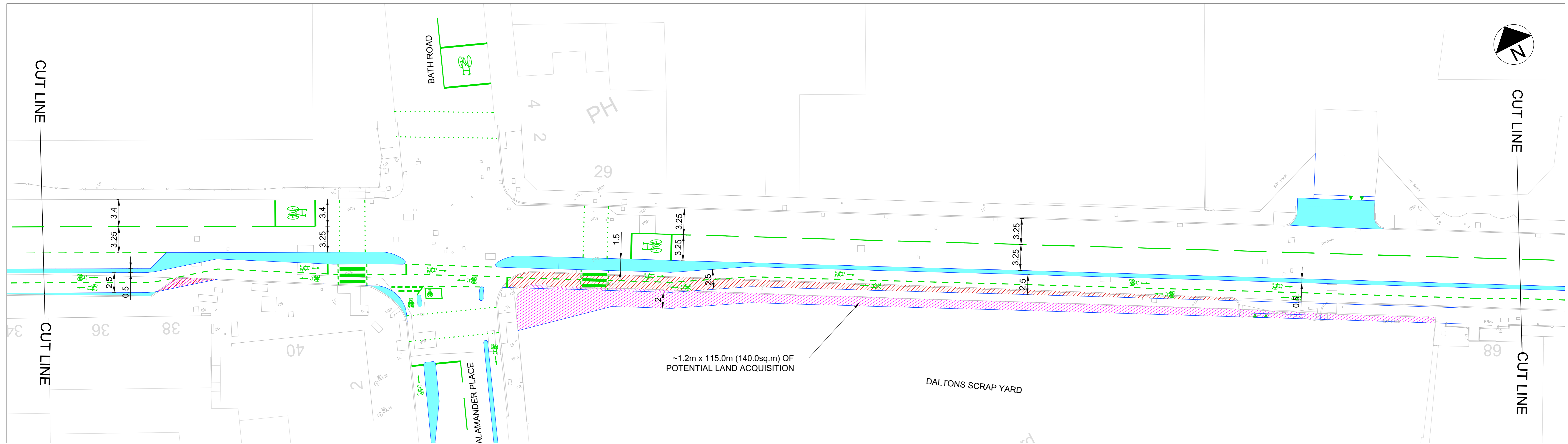
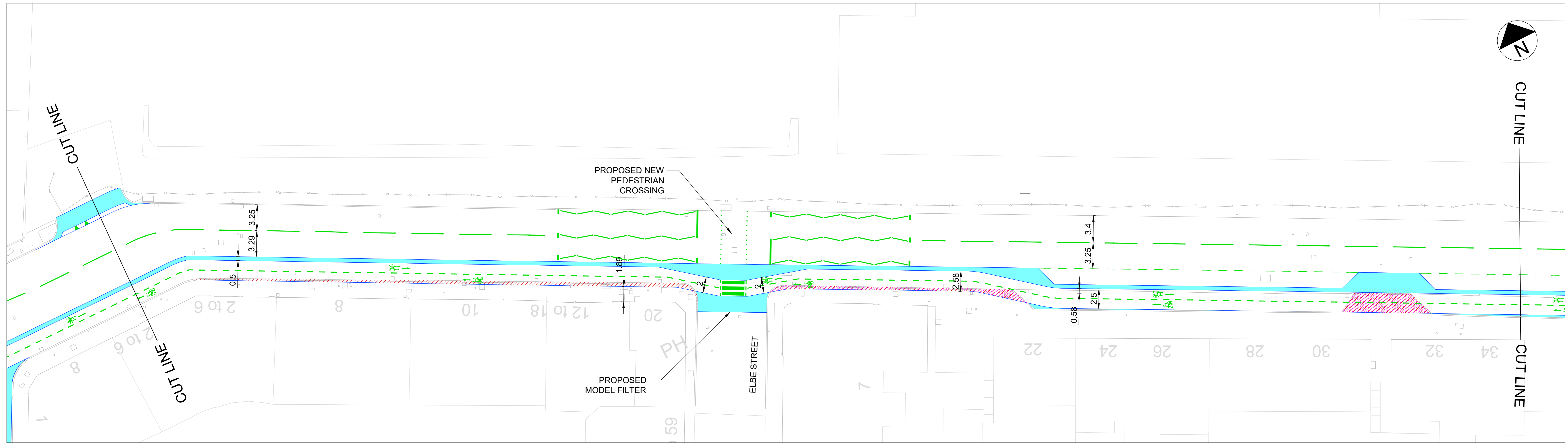
Client
EDINBURGH
THE CITY OF EDINBURGH COUNCIL

Project
LDPAP
NORTH EDINBURGH
HAWTHORNSVALE TO SEAFIELD STREET

Drawing title
PROPOSED ACTIVE TRAVEL IMPROVEMENTS CONCEPT DESIGN SHEET 4 OF 10

Drawing status
FOR ISSUE

Scale	1:250 @ A1	DO NOT SCALE
Jacobs No.	B2420300-LDPAP	Rev
Client no.		3
Drawing number	B2420300-LDPAP-NE-CD-001 4/10	



© Crown Copyright and database right 2020. All rights reserved. Ordnance Survey Licence number 100023420.

Notes:

1. THIS DRAWING IS TO BE READ IN CONJUNCTION WITH ALL OTHER RELEVANT DRAWINGS, DOCUMENTATION, SPECIFICATION AND APPENDICES PROVIDED.
2. ALL DIMENSIONS ARE IN METRES UNLESS OTHERWISE STATED.
3. ALL CYCLE TRACKS TO BE FINISHED WITH A FORM OF RED COLOURED SURFACING.

Key

- PROPOSED TRAM LAYOUT
- PROPOSED NEW ROAD KERB
- PROPOSED NEW FOOTWAY / BUFFER
- - - PROPOSED NEW ROAD MARKINGS (MISC)
- PROPOSED NEW CARRIAGEWAY / CYCLE TRACK ON EXISTING FOOTWAY
- POTENTIAL LAND ACQUISITION

Rev	Rev. Date	Purpose of revision	Des'd	Check'd	Rev'd	Apprv'd
4	08/2022	CONSULTATION CHANGES	BDM	AK	CS	CS
2	05/2022	ZIGZAGS ADDED	DC	BDM	AK	CS
1	03/2022	MINOR AMENDMENTS	BDM	DC	AK	CS
0	03/2022	For Issue	BDM	DC	AK	CS

© Copyright 2018 Jacobs U.K. Limited. The concepts and information contained in this document are the property of Jacobs. Use or copying of this document in whole or in part without the written permission of Jacobs constitutes an infringement of copyright. Limitation: This drawing has been prepared on behalf of, and for the exclusive use of Jacobs' Client, and is subject to, and issued in accordance with, the provisions of the contract between Jacobs and the Client. Jacobs accepts no liability or responsibility whatsoever for, or in respect of, any use of, or reliance upon, this drawing by any third party.

Jacobs
160 Dundee Street, Edinburgh, EH11 1DQ
Tel: +44 (0)131 659 Fax: +44 (0)131 228 6177
www.jacobs.com

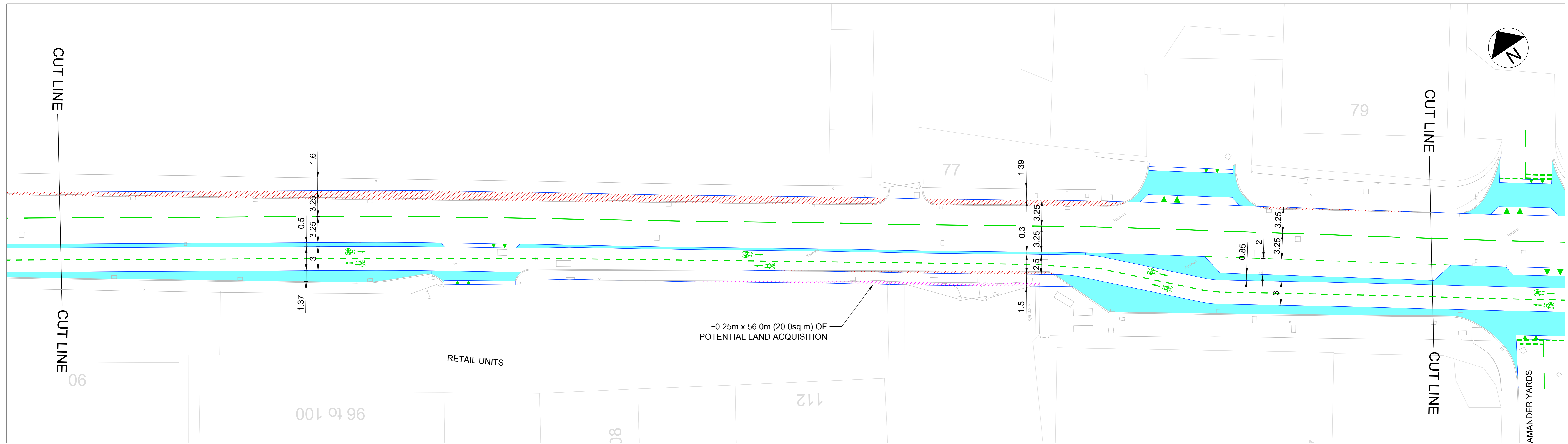
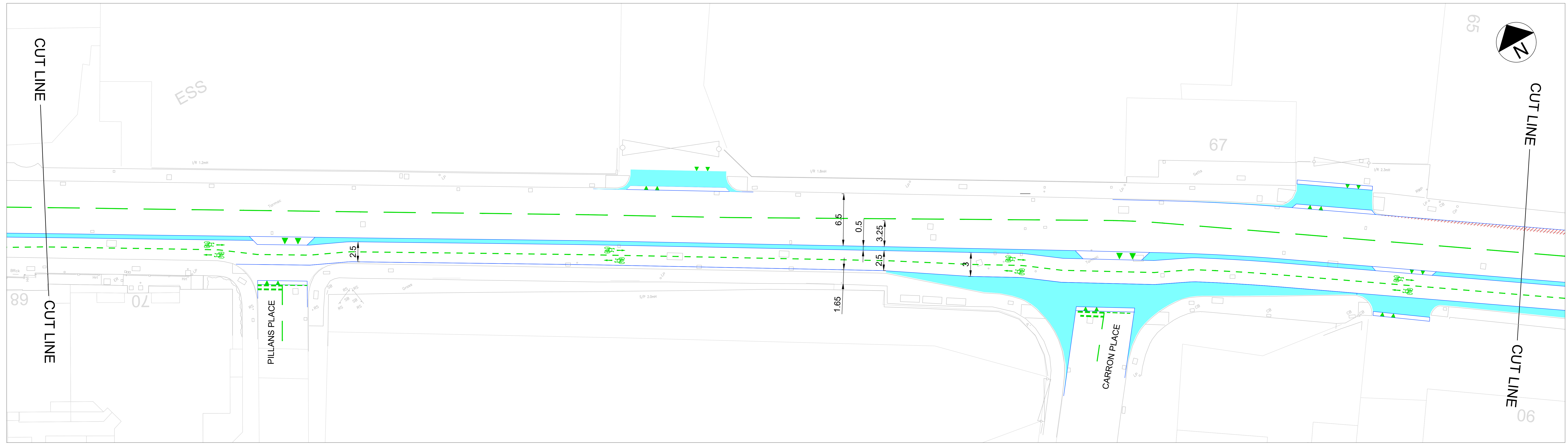
Client
EDINBURGH
THE CITY OF EDINBURGH COUNCIL

Project
LDPAP
NORTH EDINBURGH
HAWTHORNSVALE TO SEAFIELD STREET

Drawing title
PROPOSED ACTIVE TRAVEL IMPROVEMENTS CONCEPT DESIGN SHEET 5 OF 10

Drawing status
FOR ISSUE

Scale	1:250 @ A1	DO NOT SCALE
Jacobs No.	B2420300-LDPAP	Rev
Client no.		3
Drawing number	B2420300-LDPAP-NE-CD-001 5/10	



© Crown Copyright and database right 2020. All rights reserved. Ordnance Survey Licence number 100023420.

Notes:

1. THIS DRAWING IS TO BE READ IN CONJUNCTION WITH ALL OTHER RELEVANT DRAWINGS, DOCUMENTATION, SPECIFICATION AND APPENDICES PROVIDED.
2. ALL DIMENSIONS ARE IN METRES UNLESS OTHERWISE STATED.
3. ALL CYCLE TRACKS TO BE FINISHED WITH A FORM OF RED COLOURED SURFACING.

Rev	Rev. Date	Purpose of revision	Des'd	Check'd	Rev'd	Apprv'd
3	08/2022	CONSULTATION CHANGES	BDM	AK	CS	CS
2	05/2022	ZIGZAGS ADDED	DC	BDM	AK	CS
1	03/2022	MINOR AMENDMENTS	BDM	DC	AK	CS
0	03/2022	For Issue	BDM	DC	AK	CS

© Copyright 2018 Jacobs U.K. Limited. The concepts and information contained in this document are the property of Jacobs. Use or copying of this document in whole or in part without the written permission of Jacobs constitutes an infringement of copyright. Limitation: This drawing has been prepared on behalf of, and for the exclusive use of, Jacobs' Client, and is subject to, and issued in accordance with, the provisions of the contract between Jacobs and the Client. Jacobs accepts no liability or responsibility whatsoever for, or in respect of, any use of, or reliance upon, this drawing by any third party.

Key

- PROPOSED TRAM LAYOUT
- PROPOSED NEW ROAD KERB
- PROPOSED NEW FOOTWAY / BUFFER
- - - PROPOSED NEW ROAD MARKINGS (MISC)
- PROPOSED NEW CARRIAGEWAY / CYCLE TRACK ON EXISTING FOOTWAY
- POTENTIAL LAND ACQUISITION

Jacobs
160 Dundee Street, Edinburgh, EH11 1DG
Tel: +44 (0)131 659 5555 Fax: +44 (0)131 228 8177
www.jacobs.com

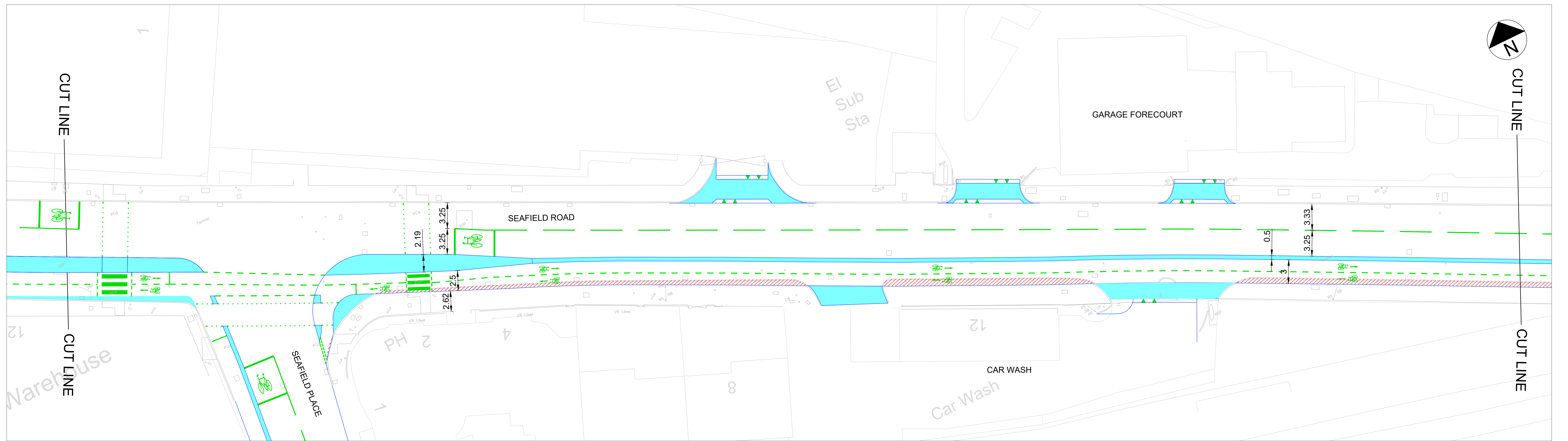
Client
EDINBURGH
THE CITY OF EDINBURGH COUNCIL

Project
LDPAP
NORTH EDINBURGH
HAWTHORNSVALE TO SEAFIELD STREET

Drawing title
PROPOSED ACTIVE TRAVEL IMPROVEMENTS CONCEPT DESIGN SHEET 6 OF 10

Drawing status
FOR ISSUE

Scale	1:250 @ A1	DO NOT SCALE
Jacobs No.	B2420300-LDPAP	Rev
Client no.		3
Drawing number	B2420300-LDPAP-NE-CD-001 6/10	



© Crown Copyright and database right 2020. All rights reserved. Ordnance Survey Licence number 100023420.

- Notes:
1. THIS DRAWING IS TO BE READ IN CONJUNCTION WITH ALL OTHER RELEVANT DRAWINGS, DOCUMENTATION, SPECIFICATION AND APPENDICES PROVIDED.
 2. ALL DIMENSIONS ARE IN METRES UNLESS OTHERWISE STATED.
 3. ALL CYCLE TRACKS TO BE FINISHED WITH A FORM OF RED COLOURED SURFING.

- Key
- PROPOSED TRAM LAYOUT
 - PROPOSED NEW ROAD KERB
 - PROPOSED NEW FOOTWAY / BUFFER
 - - - PROPOSED NEW ROAD MARKINGS (MISC)
 - PROPOSED NEW CARRIAGEWAY / CYCLE TRACK ON EXISTING FOOTWAY
 - POTENTIAL LAND ACQUISITION

Rev	Rev. Date	Purpose of revision	Des'd	Check'd	Rev'd	Apprv'd
3	08/2022	CONSULTATION CHANGES	BDM	AK	CS	CS
2	05/2022	ZIGZAGS ADDED	DC	BDM	AK	CS
1	03/2022	MINOR AMENDMENTS	BDM	DC	AK	CS
0	03/2022	For Issue	BDM	DC	AK	CS

© Copyright 2018 Jacobs U.K. Limited. The concepts and information contained in this document are the property of Jacobs. Use or copying of this document in whole or in part without the written permission of Jacobs constitutes an infringement of copyright. Limitation: This drawing has been prepared on behalf of, and for the exclusive use of Jacobs' Client, and is subject to, and issued in accordance with, the provisions of the contract between Jacobs and the Client. Jacobs accepts no liability or responsibility whatsoever for, or in respect of, any use of, or reliance upon, this drawing by any third party.

Jacobs
 160 Dundee Street, Edinburgh, EH11 1DQ
 Tel: +44 (0)131 659 Fax: +44 (0)131 228 8177
 www.jacobs.com


Client
EDINBURGH
 THE CITY OF EDINBURGH COUNCIL

Project
 LDPAP
 NORTH EDINBURGH
 HAWTHORNSVALE TO SEAFIELD STREET

Drawing title
PROPOSED ACTIVE TRAVEL IMPROVEMENTS CONCEPT DESIGN SHEET 7 OF 10

Drawing status
FOR ISSUE

Scale	1:250 @ A1	DO NOT SCALE
Jacobs No.	B2420300-LDPAP	Rev
Client no.		3
Drawing number	B2420300-LDPAP-NE-CD-001 7/10	



© Crown Copyright and database right 2020. All rights reserved. Ordnance Survey Licence number 100023420.







Notes:

1. THIS DRAWING IS TO BE READ IN CONJUNCTION WITH ALL OTHER RELEVANT DRAWINGS, DOCUMENTATION, SPECIFICATION AND APPENDICES PROVIDED.
2. ALL DIMENSIONS ARE IN METRES UNLESS OTHERWISE STATED.
3. ALL CYCLE TRACKS TO BE FINISHED WITH A FORM OF RED COLOURED SURFACING.

Rev	Rev. Date	Purpose of revision	Des'd	Check'd	Rev'd	Apprv'd
3	08/2022	CONSULTATION CHANGES	BDM	AK	CS	CS
2	05/2022	ZIGZAGS ADDED	DC	BDM	AK	CS
1	03/2022	MINOR AMENDMENTS	BDM	DC	AK	CS
0	03/2022	For Issue	BDM	DC	AK	CS

© Copyright 2018 Jacobs U.K. Limited. The concepts and information contained in this document are the property of Jacobs. Use or copying of this document in whole or in part without the written permission of Jacobs constitutes an infringement of copyright. Limitation: This drawing has been prepared on behalf of, and for the exclusive use of Jacobs' Client, and is subject to, and issued in accordance with, the provisions of the contract between Jacobs and the Client. Jacobs accepts no liability or responsibility whatsoever for, or in respect of, any use of, or reliance upon, this drawing by any third party.

Key

-  PROPOSED TRAM LAYOUT
-  PROPOSED NEW ROAD KERB
-  PROPOSED NEW FOOTWAY / BUFFER
-  PROPOSED NEW ROAD MARKINGS (MISC)
-  PROPOSED NEW CARRIAGEWAY / CYCLE TRACK ON EXISTING FOOTWAY
-  POTENTIAL LAND ACQUISITION

Jacobs
160 Dundee Street, Edinburgh, EH11 1DQ
Tel: +44 (0)131 659 9999 Fax: +44 (0)131 228 6177
www.jacobs.com

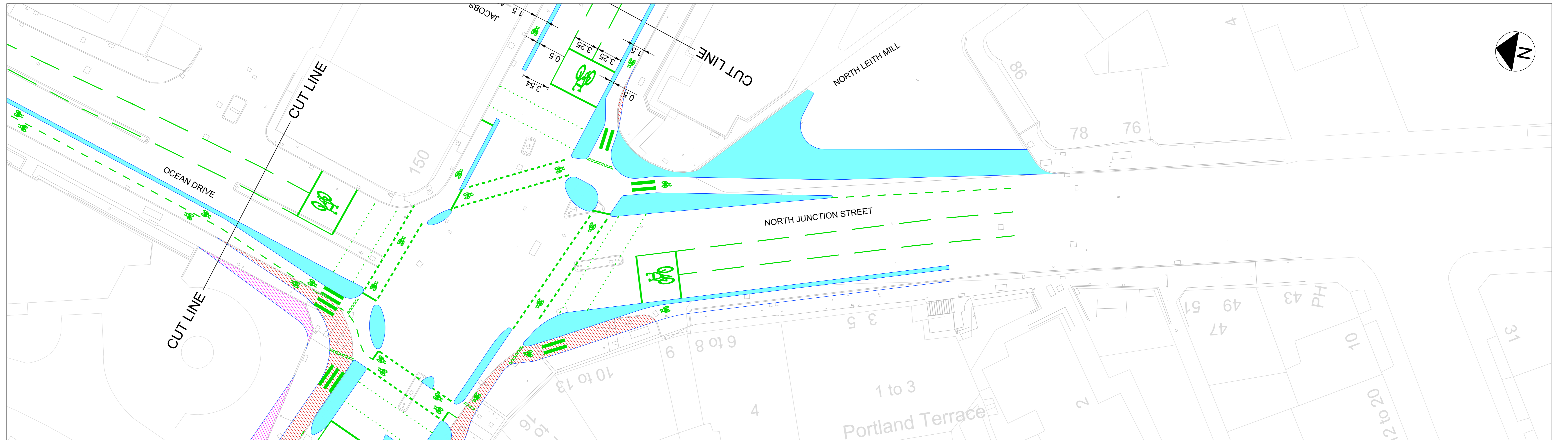
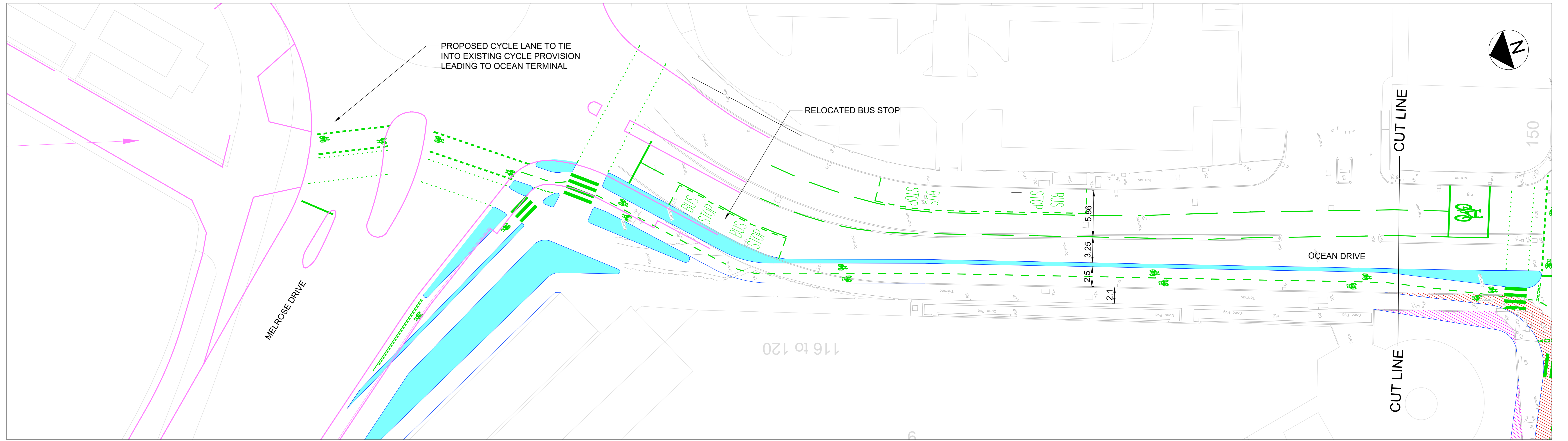
Client
EDINBURGH
THE CITY OF EDINBURGH COUNCIL

Project
LDPAP
NORTH EDINBURGH
HAWTHORNSVALE TO SEAFIELD STREET

Drawing title
PROPOSED ACTIVE TRAVEL IMPROVEMENTS CONCEPT DESIGN SHEET 8 of 10

Drawing status
FOR ISSUE

Scale	1:250 @ A1	DO NOT SCALE
Jacobs No.	B2420300-LDPAP	Rev
Client no.		3
Drawing number	B2420300-LDPAP-NE-CD-001 8/10	



© Crown Copyright and database right 2020. All rights reserved. Ordnance Survey Licence number 100023420.

Notes:

1. THIS DRAWING IS TO BE READ IN CONJUNCTION WITH ALL OTHER RELEVANT DRAWINGS, DOCUMENTATION, SPECIFICATION AND APPENDICES PROVIDED.
2. ALL DIMENSIONS ARE IN METRES UNLESS OTHERWISE STATED.
3. ALL CYCLE TRACKS TO BE FINISHED WITH A FORM OF RED COLOURED SURFACING.

Rev	Rev. Date	Purpose of revision	Des'd	Check'd	Rev'd	Apprv'd
3	08/2022	CONSULTATION CHANGES	BDM	AK	CS	CS
2	05/2022	ZIGZAGS ADDED	DC	BDM	AK	CS
1	03/2022	MINOR AMENDMENTS	BDM	DC	AK	CS
0	FEB 2022	For Issue	BDM	DC	AK	CS

© Copyright 2018 Jacobs U.K. Limited. The concepts and information contained in this document are the property of Jacobs. Use or copying of this document in whole or in part without the written permission of Jacobs constitutes an infringement of copyright. Limitation: This drawing has been prepared on behalf of, and for the exclusive use of, Jacobs' Client, and is subject to, and issued in accordance with, the provisions of the contract between Jacobs and the Client. Jacobs accepts no liability or responsibility whatsoever for, or in respect of, any use of, or reliance upon, this drawing by any third party.

Key

- PROPOSED TRAM LAYOUT
- PROPOSED NEW ROAD KERB
- PROPOSED NEW FOOTWAY / BUFFER
- PROPOSED NEW ROAD MARKINGS (MISC)
- PROPOSED NEW CARRIAGEWAY / CYCLE TRACK ON EXISTING FOOTWAY
- POTENTIAL LAND ACQUISITION

Jacobs
160 Dundee Street, Edinburgh, EH11 1DQ
Tel: +44 (0)131 659 Fax: +44 (0)131 228 6177
www.jacobs.com

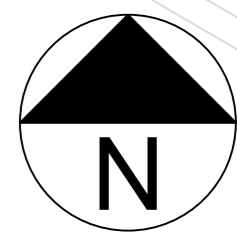
Client
EDINBURGH
THE CITY OF EDINBURGH COUNCIL

Project
LDPAP
NORTH EDINBURGH
HAWTHORNSVALE TO SEAFIELD STREET

Drawing title
PROPOSED ACTIVE TRAVEL IMPROVEMENTS CONCEPT DESIGN SHEET 9 OF 10

Drawing status
FOR ISSUE

Scale	1:250 @ A1	DO NOT SCALE
Jacobs No.	B2420300-LDPAP	Rev
Client no.		3
Drawing number	B2420300-LDPAP-NE-CD-001 9/10	



© Crown Copyright and database right 2020. All rights reserved. Ordnance Survey Licence number 100023420.

Notes:

1. THIS DRAWING IS TO BE READ IN CONJUNCTION WITH ALL OTHER RELEVANT DRAWINGS, DOCUMENTATION, SPECIFICATION AND APPENDICES PROVIDED.
2. ALL DIMENSIONS ARE IN METRES UNLESS OTHERWISE STATED.
3. ALL CYCLE TRACKS TO BE FINISHED WITH A FORM OF RED COLOURED SURFACING.

Key

- PROPOSED TRAM LAYOUT
- PROPOSED NEW ROAD KERB
- PROPOSED NEW FOOTWAY / BUFFER
- PROPOSED NEW ROAD MARKINGS (MISC)
- PROPOSED NEW CARRIAGEWAY / CYCLE TRACK ON EXISTING FOOTWAY
- POTENTIAL LAND ACQUISITION

Rev	Rev. Date	Purpose of revision	Des'd	Check'd	Rev'd	Apprv'd
3	08/2022	CONSULTATION CHANGES	BDM	AK	CS	CS
2	05/2022	ZIGZAGS ADDED	DC	BDM	AK	CS
1	03/2022	MINOR AMENDMENTS	BDM	DC	AK	CS
0	FEB 2022	First Draft	BDM	DC	AK	CS

© Copyright 2018 Jacobs U.K. Limited. The concepts and information contained in this document are the property of Jacobs. Use or copying of this document in whole or in part without the written permission of Jacobs constitutes an infringement of copyright. Limitation: This drawing has been prepared on behalf of, and for the exclusive use of Jacobs' Client, and is subject to, and issued in accordance with, the provisions of the contract between Jacobs and the Client. Jacobs accepts no liability or responsibility whatsoever for, or in respect of, any use of, or reliance upon, this drawing by any third party.

Jacobs
160 Dundee Street, Edinburgh, EH11 1DQ
Tel: +44 (0)131 659 5555 Fax: +44 (0)131 228 8177
www.jacobs.com

Client
EDINBURGH
THE CITY OF EDINBURGH COUNCIL

Project
LDPAP
NORTH EDINBURGH
HAWTHORNSVALE TO SEAFIELD STREET

Drawing title
**PROPOSED
ACTIVE TRAVEL IMPROVEMENTS
CONCEPT DESIGN
SHEET 10 / 10**

Drawing status
FOR ISSUE

Scale	1:500 @ A1	DO NOT SCALE
Jacobs No.	B2420300-LDPAP	Rev
Client no.		3
Drawing number	B2420300-LDPAP-NE-CD-001 10/10	