








- NOTES:**
-  Existing waiting restrictions
  -  Existing no waiting at any time
  -  Proposed no waiting at any time
  -  Proposed no loading at any time
  -  Proposed prohibition of motor vehicles except for blue badge holders and loading
  -  Proposed prohibition of motor vehicles except for blue badge holder and loading. Loading only between 06:30am and 10:00am. Proposed one way east bound
  -  Proposed prohibition of motor vehicles

This map is reproduced from Ordnance Survey material with the permission of Ordnance Survey on behalf of the Controller of Her Majesty's Stationary Office © Crown copyright. Unauthorised reproduction infringes Crown copyright and may lead to prosecution or civil proceedings.  
100023420 (2020)

Rev	Date	Description	Drm	Chk	App
0	---	Work in progress	---	---	---



Client  
**EDINBURGH**  
THE CITY OF EDINBURGH COUNCIL

Project  
Travelling Safety

Drawing Title  
Cockburn Street  
Sheet 1 of 1

Drawing Status  
**FOR INFORMATION**

Drawn	Designed	Date	Scale	Size
BF	BF	---	Not to Scale	A1

Drawing No. \_\_\_\_\_ Rev 0